
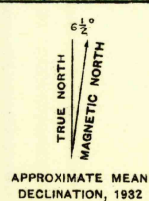
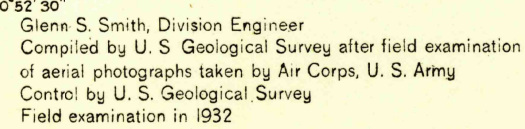


LOUISIANA
THIBODAUX QUADRANGLE
(NE QUARTER)

STATE OF LOUISIANA
BOARD OF STATE ENGINEERS
HARRY JACOBS, CHIEF ENGINEER
T. 12 S. R. 4 E. (Donaldsonville SE)



USOS
Historical File
Topographic Division

Polygonic projection. 1927 North American datum

Land lines added from General Land Office records adjusted to natural features and control

Township lines	_____
Township lines, adjustment indefinite	_____
Section lines	_____
Section lines, adjustment indefinite	_____
Grant lines	_____
Grant lines, adjustment indefinite	_____
Ditches	_____
Shallow ditches	_____

THIBODAUX, LA.
(N E)