

Compiled in 1965 from Louisiana, 1:24,000, U.S.G.S., Delcambre, New Iberia South, Tigre Lagoon and Weeks, 1963. Planimetry by photogrammetric methods from aerial photography 1962.
Original maps compiled by plane table surveys by the U.S. Geological Survey 1963.
Selected hydrographic data compiled from U.S.C. & G.S. Chart 882 (1964)
This information is not intended for navigational purposes.





Polyconic Projection, 1927 North American Datum.
Descriptions, elevations and geodetic positions of permanent survey marks may be obtained from the
U.S. Army Engineer District, New Orleans, Corps of Engineers, New Orleans, Louisiana.

This map complies with National Map accuracy standards

U.S. Army Engineers District, New Orleans, Corps of Engineers
New Orleans, La.

PRINTED BY ARMY-M.R.C., VICKSBURG, MISS. 8-66 116

LEGEND

	Levee Station		Levee Station
	Towhead		Towhead
	River Gage		River Gage

ROAD DATA 1965

In developed areas, only through roads are classified
hard surface, heavy duty

Hard surface, medium duty

Improved dirt road or street

Unimproved dirt road; trail

 Interstate Route  U.S. Route  State Route

DEROUEN, LA

EDITION OF 1966
N2945-W9145/15

USGS Library
Reston, VA.
Topo Archive