

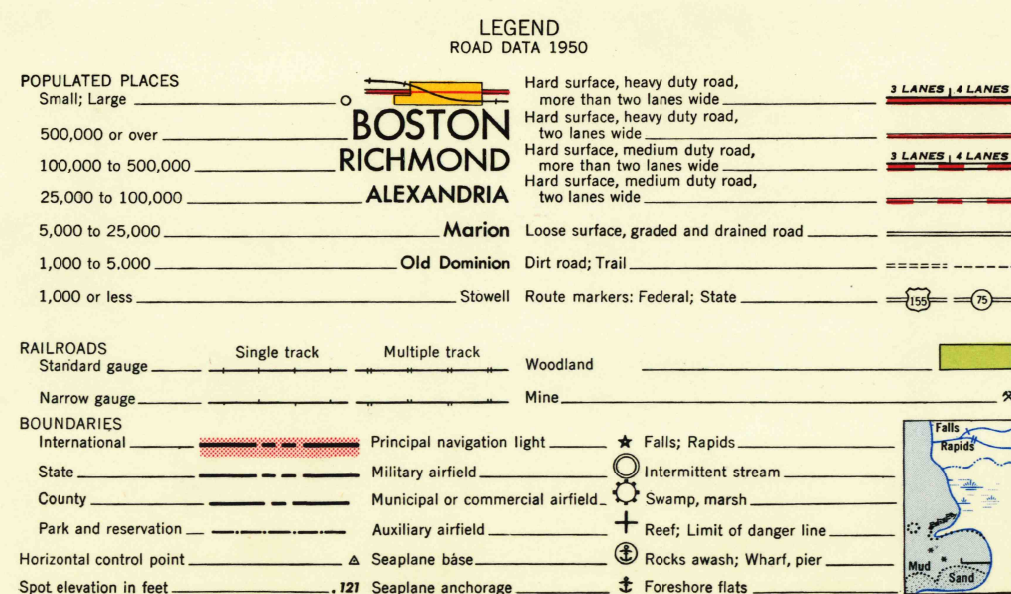
FILE COPY
Inspection and Editing

FILE COPY
Inspection and Editing



AMS V502

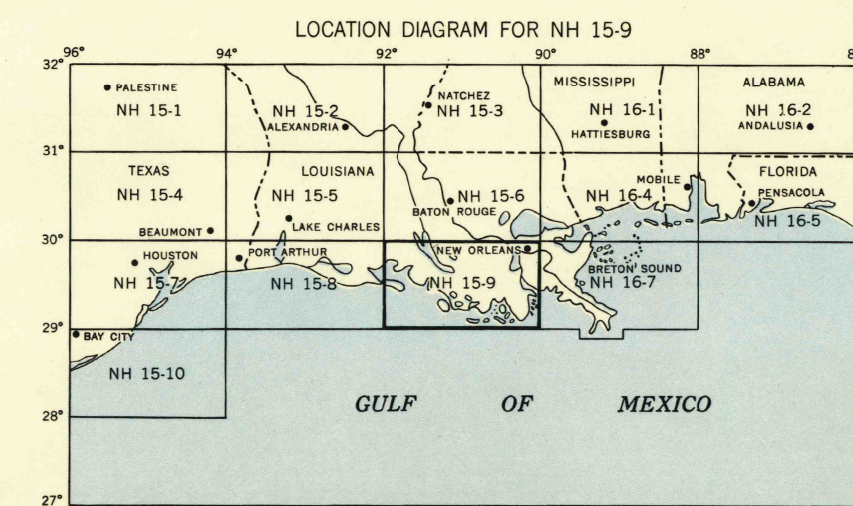
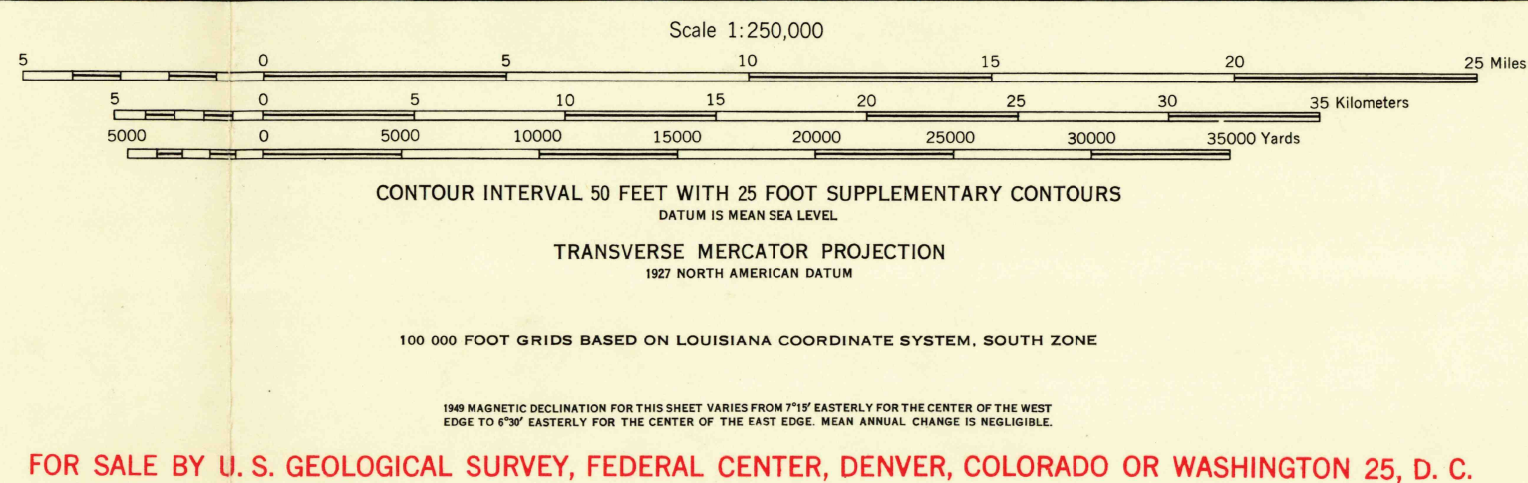
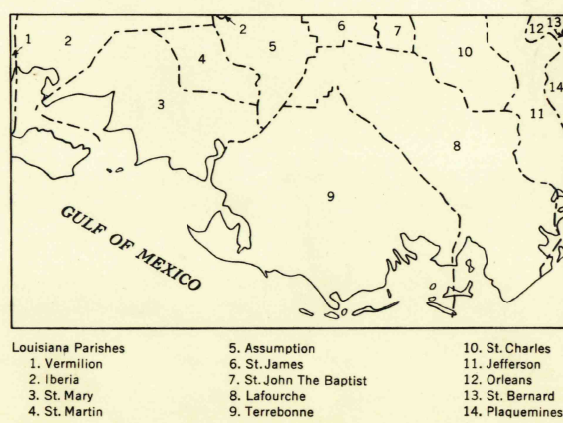
Prepared by the Army Map Service (AMS), Corps of Engineers, U. S. Army, Washington, D. C. Compiled in 1949 from United States Quad rangles, 1:31,680, 1:62,500, U. S. Geological Survey and Mississippi River Commission, 1932-1949; Parish Highway Maps, 1947; U. S. Coast and Geodetic Survey Charts, 1936-1943; and intelligence data to 1949. Planimetric detail partially revised by photogrammetric methods. Aerial photography 1940-1945. Road, railroad and astronomical data verified by state authorities, 1946. Control by U. S. Coast and Geodetic Survey, U. S. Engineers and U. S. Geological Survey.



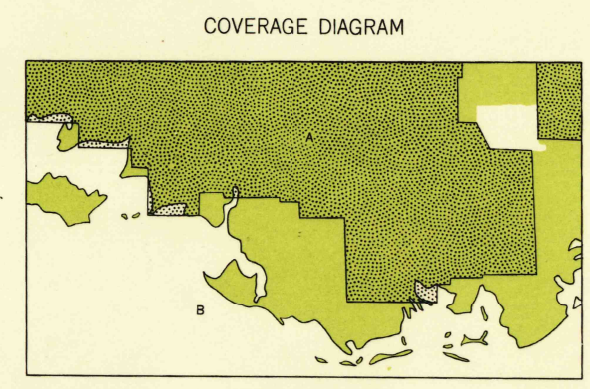
SECTIONIZED TOWNSHIP

6	5	4	3	2	1
7	8	9	10	11	12
18	17	16	15	14	13
19	20	21	22	23	24
30	29	28	27	26	25
31	32	33	34	35	36

INDEX TO BOUNDARIES



USCS
Historical File
Topographic Division



NEW ORLEANS, UNITED STATES
LOUISIANA
N2900-W9000/100x200