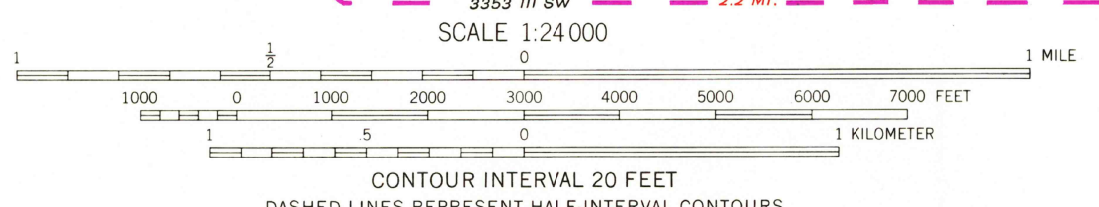
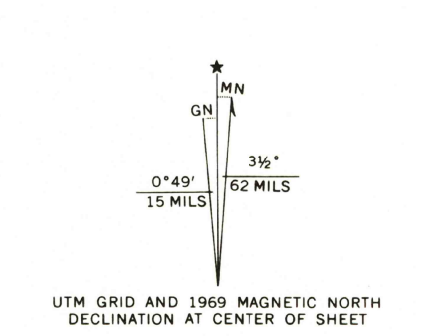


Maped and edited by Tennessee Valley Authority
Published by the Geological Survey
Control by US&GS, USGS, and TVA
Topography by USGS and TVA by photogrammetric methods
using aerial photographs taken 1948.
Map field checked by TVA, 1950

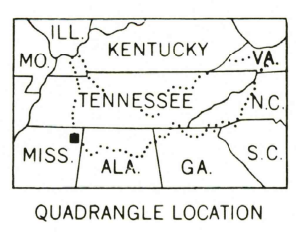
Polyconic projection. 1927 North American datum
10,000 foot grid based on Mississippi (East),
rectangular coordinate systems
1000 meter Universal Transverse Mercator Grid ticks,
Zone 16, shown in blue

Revisions shown in purple and recompile of woodland
areas compiled by the Tennessee Valley Authority from aerial
photographs taken 1969. This information not field checked




THIS MAP COMPLIES WITH NATIONAL MAP ACCURACY STANDARDS

FOR SALE BY U. S. GEOLOGICAL SURVEY, WASHINGTON, D. C. 20242,
AND BY U. S. TENNESSEE VALLEY AUTHORITY, CHATTANOOGA, TENN. 37401 OR KNOXVILLE, TENN. 37902.
A FOLDER DESCRIBING TOPOGRAPHIC MAPS AND SYMBOLS IS AVAILABLE ON REQUEST



ROAD CLASSIFICATION

Heavy-duty Poor motor road
Medium-duty Wagon and jeep track
Light-duty Foot trail
U. S. Route State Route



ALTITUDE, MISS.
N3437.5-W8822.5/7.5
1950
PHOTOREVISED 1969
AMS 3353 III NW-SERIES V043

