


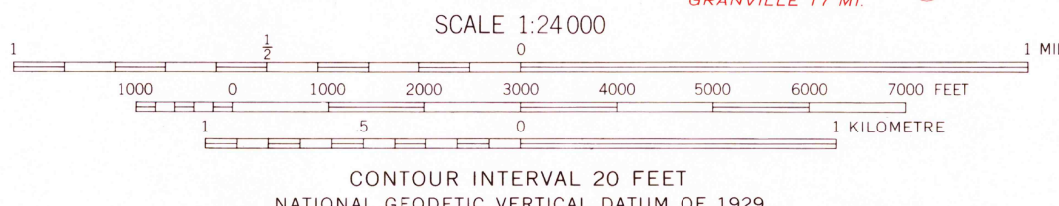
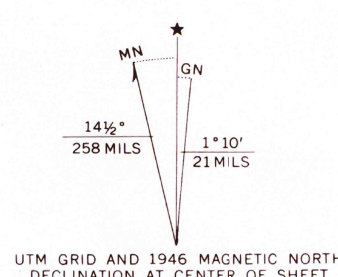
Map by the Geological Survey  
1946

ROAD CLASSIFICATION

Medium duty Light duty

Unimproved dirt

State Route



Polyconic projection, 1927 North American datum  
10000 foot grid based on Vermont  
rectangular coordinate system  
1000-metre Universal Transverse Mercator grid  
ticks, zone 18, shown in blue

BENSON, VT. - N. Y.

N4337.5-W7315/7.5

1946

AMS 6371 III NE-SERIES V813

FOR SALE BY U. S. GEOLOGICAL SURVEY, RESTON, VIRGINIA 22092  
A FOLDER DESCRIBING TOPOGRAPHIC MAPS AND SYMBOLS IS AVAILABLE ON REQUEST

