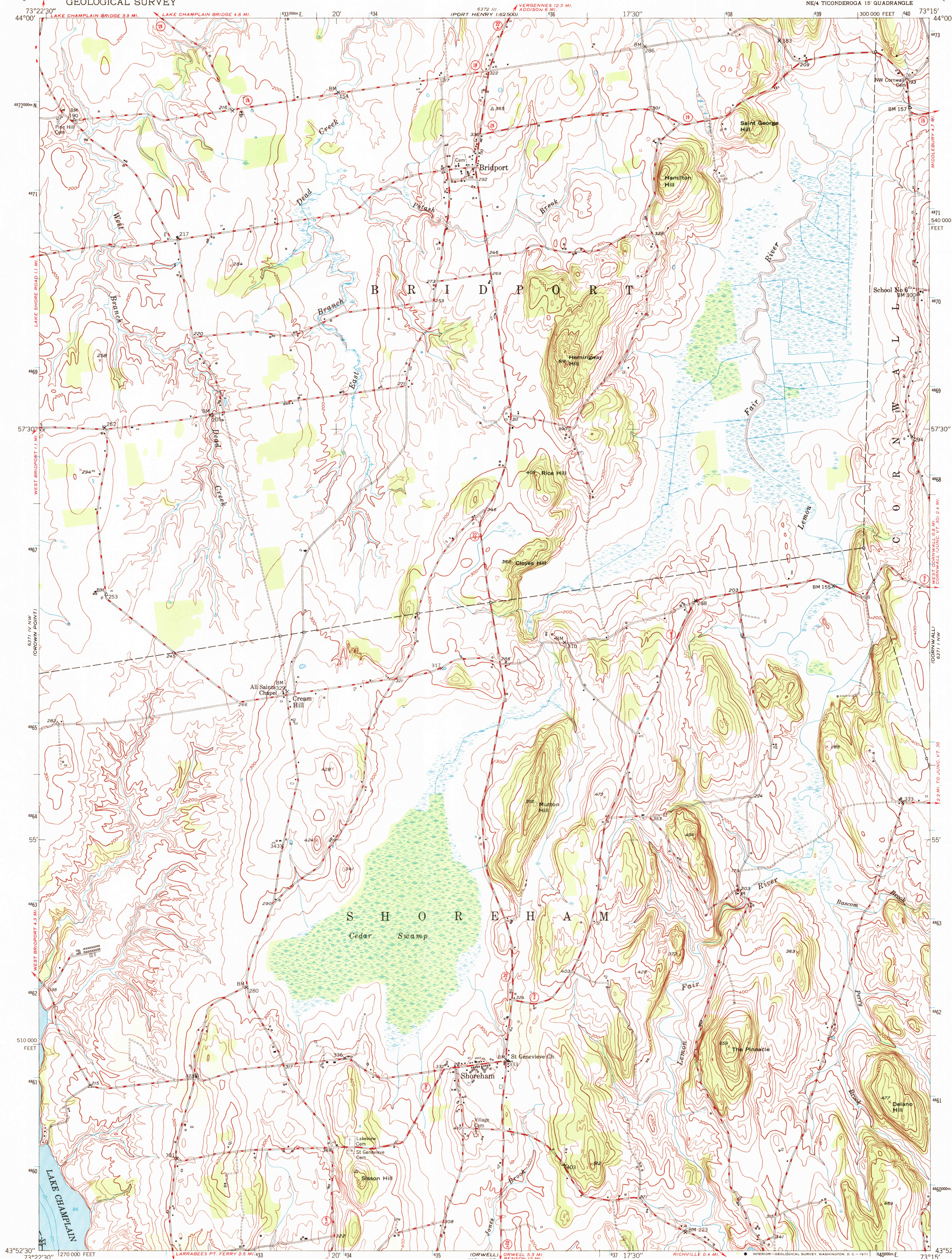


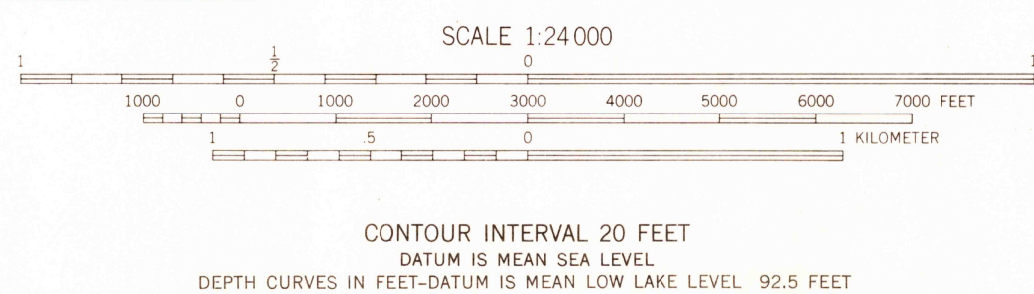
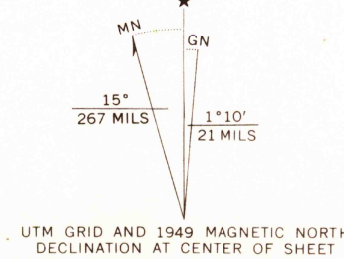
UNITED STATES
DEPARTMENT OF THE INTERIOR
GEOLOGICAL SURVEY

BRIDPORT QUADRANGLE
VERMONT-ADDISON CO.
7.5 MINUTE SERIES (TOPOGRAPHIC)
NE/4 TICONDEROGA 15' QUADRANGLE

6372 II
MIDDLEBURY
1:62,500



Mapped, edited, and published by the Geological Survey
Control by USGS and USC&GS
Culture and drainage in part compiled from
aerial photographs taken 1942
Topography by plane-table methods 1949
Hydrography in Lake Champlain by U. S. Lake Survey 1947
Polyconic projection. 1927 North American datum
10,000-foot grid based on Vermont coordinate system
1000-meter Universal Transverse Mercator grid ticks,
zone 18, shown in blue



USCS
Historical File
Topographic Division

ROAD CLASSIFICATION
HARD-SURFACE ALL WEATHER ROADS
Heavy-duty ——— 1 LANE 16 LANE
Medium-duty ——— 1 LANE 16 LANE
Loose-surface, graded, or narrow hard-surface - - -
U. S. Route State Route

BRIDPORT, VT.
NE/4 TICONDEROGA 15' QUADRANGLE
N4352.5-W7315/7.5
1949
AMS 6371 IV NE—SERIES V813

THIS MAP COMPLIES WITH NATIONAL MAP ACCURACY STANDARDS
FOR SALE BY U. S. GEOLOGICAL SURVEY, WASHINGTON, D. C. 20242
A FOLDER DESCRIBING TOPOGRAPHIC MAPS AND SYMBOLS IS AVAILABLE ON REQUEST

HISTORICAL
USGS
Historical File
Topographic Division

3715
DEC 2 1971