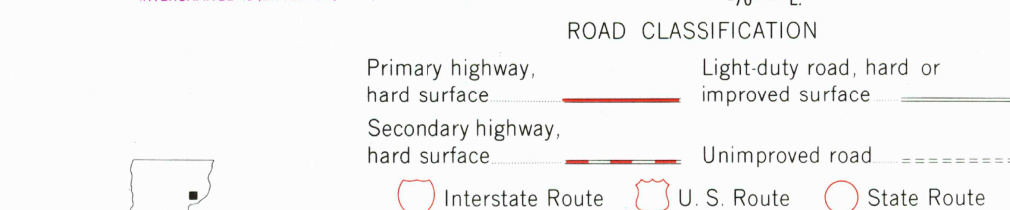
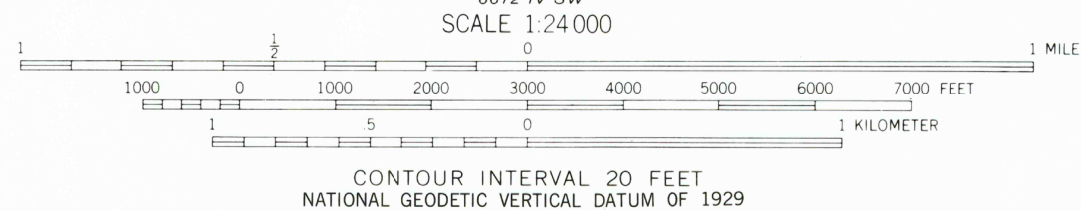
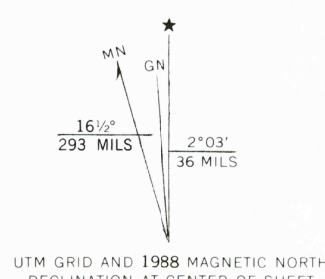


Mapped, edited, and published by the Geological Survey  
Control by USGS and USC&GS  
Topography by photogrammetric methods from aerial  
photographs taken 1964. Field checked 1967  
Polyconic projection, 1927 North American datum  
10,000-foot grid based on Vermont coordinate system  
1000-meter Universal Transverse Mercator grid ticks,  
zone 19, shown in blue  
To place on the predicted North American Datum 1983  
move the projection lines 2 meters south and  
38 meters west as shown by dashed corner ticks  
Fine red dashed lines indicate selected fence and field lines where  
generally visible on aerial photographs. This information is unchecked



CONCORD, VT.  
44071-D8-TF-024

1967  
PHOTOREVISED 1988  
DMA 6672 IV NW - SERIES V813

THIS MAP COMPLIES WITH NATIONAL MAP ACCURACY STANDARDS  
FOR SALE BY U.S. GEOLOGICAL SURVEY  
DENVER, COLORADO 80225 OR RESTON, VIRGINIA 22092  
A FOLDER DESCRIBING TOPOGRAPHIC MAPS AND SYMBOLS IS AVAILABLE ON REQUEST

Revisions shown in purple and woodland compiled from  
aerial photographs taken 1983 and other sources  
This information not field checked. Map edited 1988

USGS NMD HISTORICAL MAP  
JUN 9 8 1989  
REC'D FILE COPY