

Mapped, edited, and published by the Geological Survey

Control by USGS and NOS/NOAA

Topography by photogrammetric methods from aerial photographs taken 1973. Field checked 1975. Map edited 1981

Projection and 10,000-foot grid ticks: Vermont coordinate system (transverse Mercator)

1000-meter Universal Transverse Mercator grid, zone 18

1927 North American Datum

To place on the predicted North American Datum 1983

move the projection lines 3 meters south and

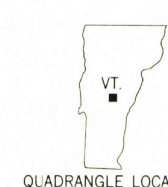
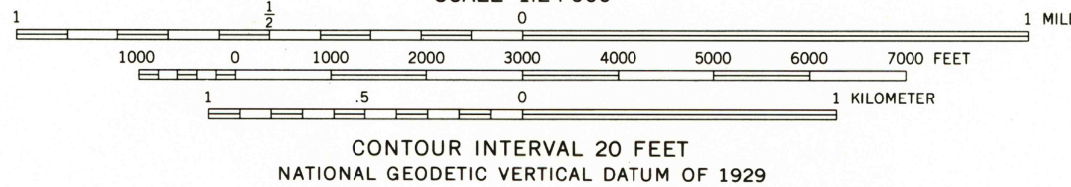
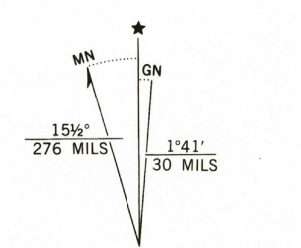
37 meters west as shown by dashed corner ticks

Fine red dashed lines indicate selected fence and field lines where

generally visible on aerial photographs. This information is unchecked

Map photoinspected 1983

No major culture or drainage changes observed



ROAD CLASSIFICATION	
Primary highway, hard surface	Light-duty road, hard or improved surface
Secondary highway, hard surface	Unimproved road
Interstate Route	U. S. Route
	State Route

SOUTH ROYALTON, VT.
SE/4 RANDOLPH 15' QUADRANGLE
N4345-W7230/7.5

1981
PHOTOINSPECTED 1983
DMA 6471 1 SE-SERIES V813

THIS MAP COMPLIES WITH NATIONAL MAP ACCURACY STANDARDS
FOR SALE BY U. S. GEOLOGICAL SURVEY
DENVER, COLORADO 80225, OR RESTON, VIRGINIA 22092
A FOLDER DESCRIBING TOPOGRAPHIC MAPS AND SYMBOLS IS AVAILABLE ON REQUEST

USGS NMD HISTORICAL MAP

FEB 15 1991

REC'D FILE COPY