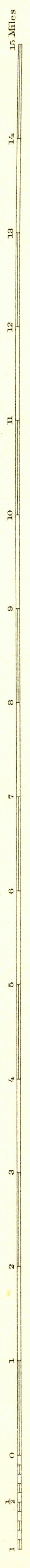
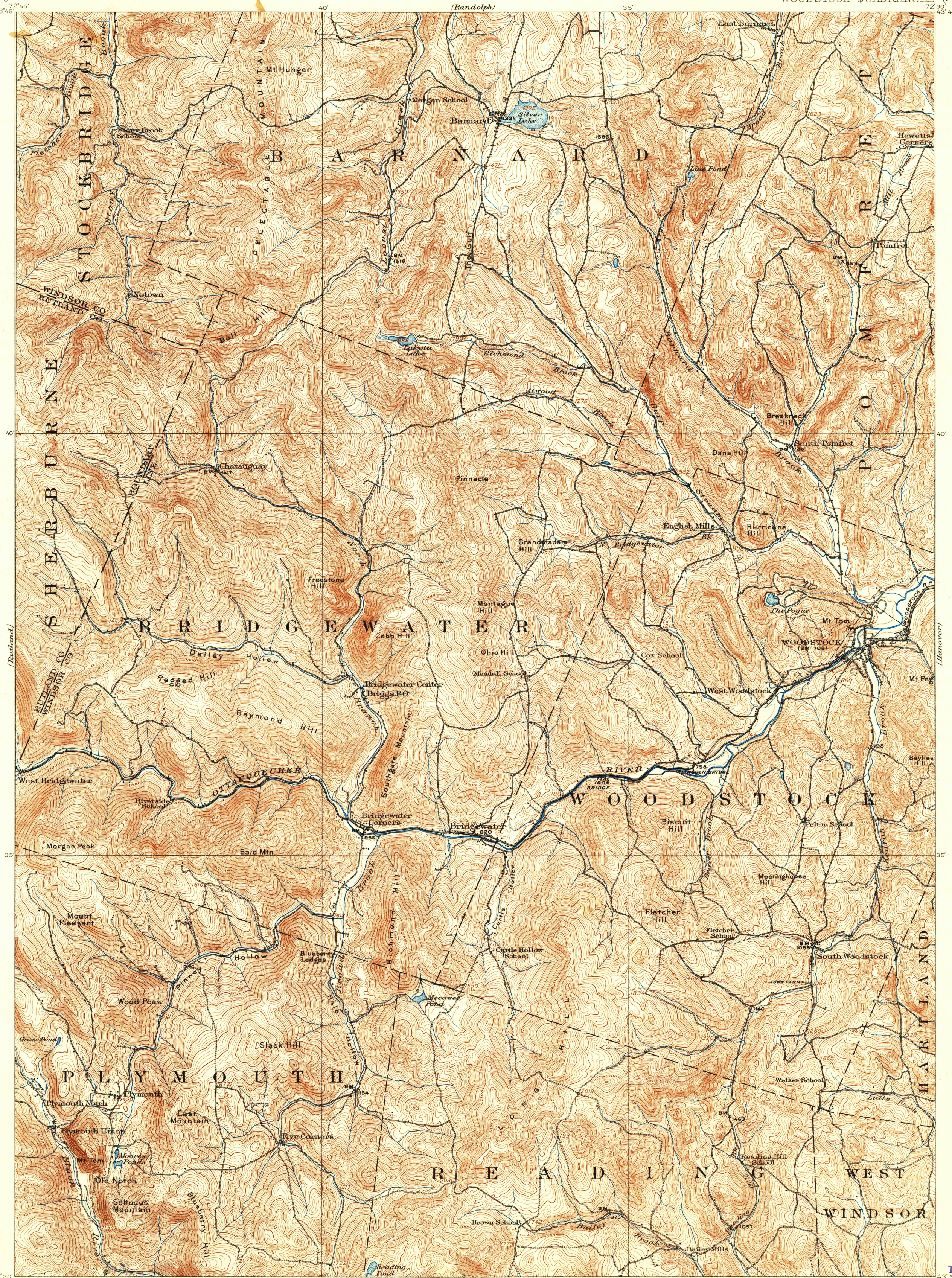
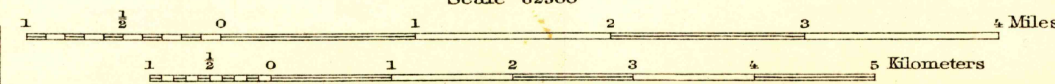


UNITED STATES
DEPARTMENT OF THE INTERIOR
GEOLOGICAL SURVEY

VERMONT
WOODSTOCK QUADRANGLE



R.B. Marshall, Chief Geographer,
Frank Sutton, Geographer in charge,
Topography by R.D. Cummin, T.F. Slaughter, and W.H.S. Morey,
Control by Coast and Geodetic Survey, A.F. McNair, and H.L. Dodge,
Surveyed in 1910-1911.



Contour interval 20 feet.
Datum is mean sea level.

Edition of Aug. 1913, reprinted 1938
Polyconic projection, North American datum

WOODSTOCK, VT

USGS
Historical File
Topographic Division

MAY 31 1938