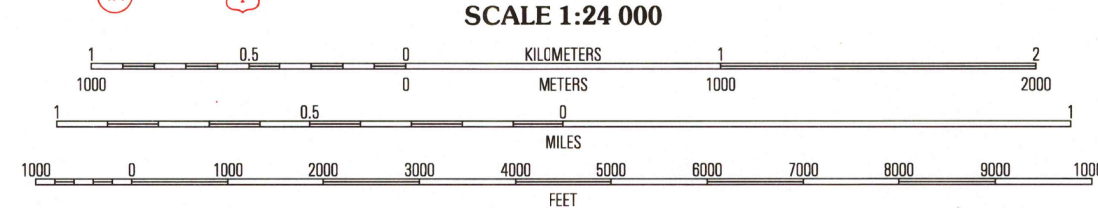
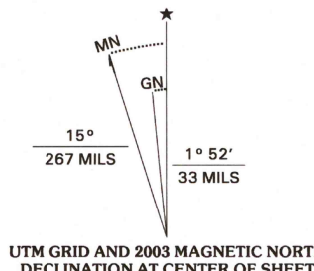


USGS Library
Reston, VA.
Topo Archive

Produced by the United States Geological Survey
Topography compiled 2001. Planimetry derived from imagery taken 2001 and other sources. Survey control current as of 1953
Boundaries current as of 2002
North American Datum of 1983 (NAD 83). Projection and 10 000-meter grid: Universal Transverse Mercator, zone 19
10 000-foot ticks: Rhode Island Coordinate System of 1983 and Connecticut Coordinate System of 1983
North American Datum of 1927 (NAD 27) is shown by dashed corner ticks. The values of the shift between NAD 83 and NAD 27 for 7.5-minute intersections are obtainable from National Geodetic Survey NADCON software
There may be private inholdings within the boundaries of the National or State reservations shown on this map
Houses of worship, schools, and other labeled buildings verified 1953



CONTOUR INTERVAL 10 FEET
NATIONAL GEODETIC VERTICAL DATUM OF 1929
(TO CONVERT ELEVATIONS TO THE NORTH AMERICAN VERTICAL DATUM OF 1988, SUBTRACT 1 FOOT)
TO CONVERT FROM FEET TO METERS, MULTIPLY BY 0.3048



ROAD CLASSIFICATION

Primary highway	Light-duty road, hard or
hard surface	improved surface
Secondary highway	Unimproved road
hard surface	

Interstate Route U.S. Route State Route


1	2	3
4	5	6
7	8	9

JUN 23 2004

ASHAWAY, RI-CT

2001

NIMA 6666 IV NE-SERIES V816



ISBN 0-607-99041-4
9 780607 990416

USGS LIBRARY
3 1818 00418435 2



THIS MAP COMPLIES WITH NATIONAL MAP ACCURACY STANDARDS
FOR SALE BY U.S. GEOLOGICAL SURVEY, P.O. BOX 25286, DENVER, COLORADO 80225
A FOLDER DESCRIBING TOPOGRAPHIC MAPS AND SYMBOLS IS AVAILABLE ON REQUEST