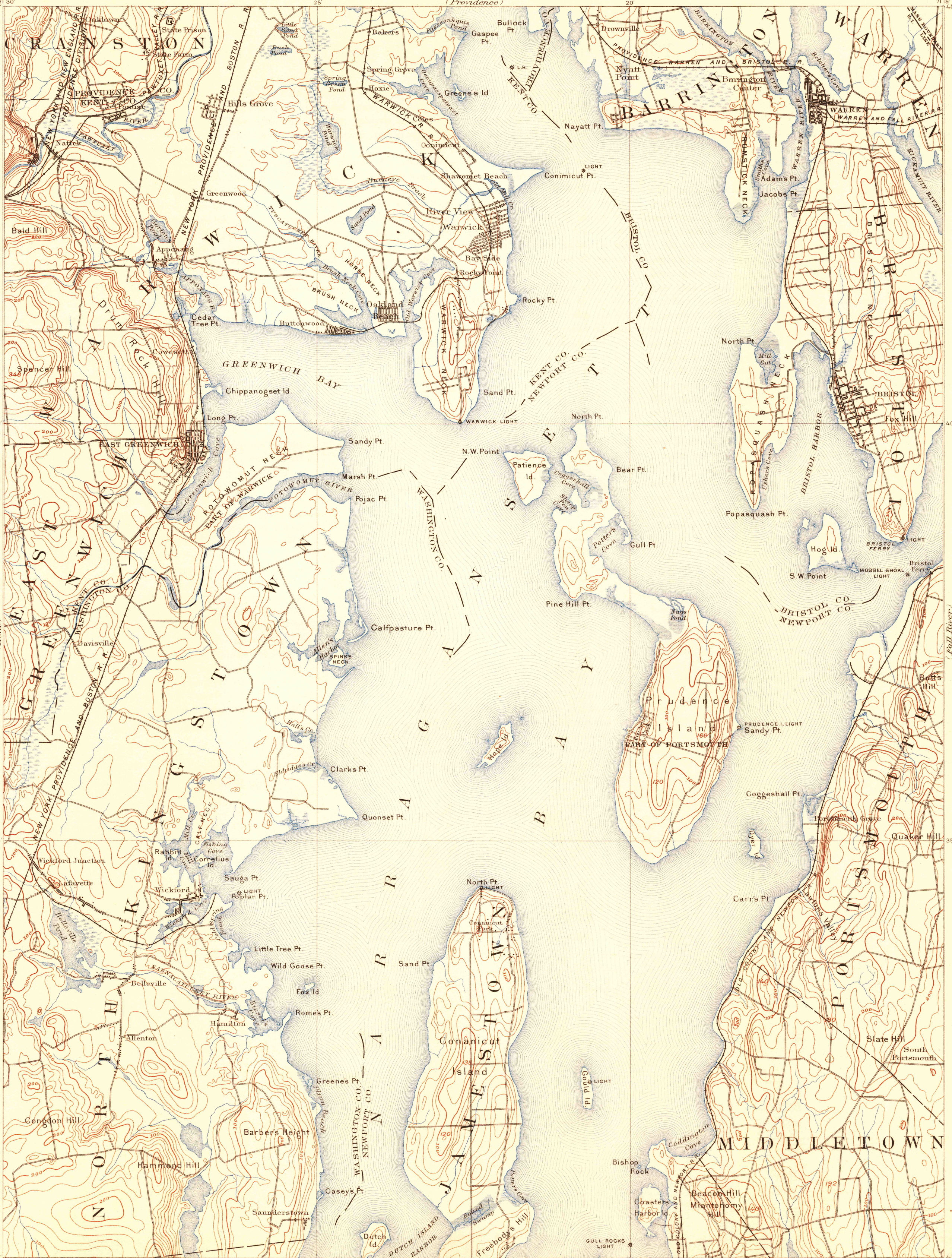
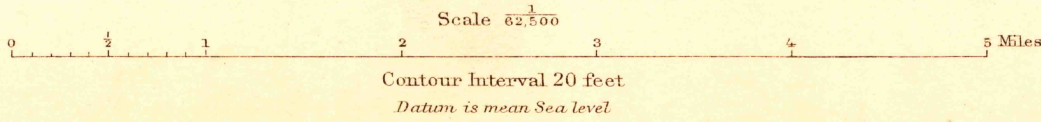
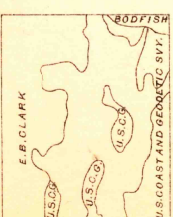


U.S.G.S.
FILE COPY
Ed. Div. Topographic Maps.

U.S.G.S.
FILE COPY
Ed. Div. Topographic Maps.



Henry Gannett, Chief Geographer.
Marcus Baker, Geographer in charge.
Triangulation by U.S. Coast and Geodetic Survey.
Topography by U.S. Coast and Geodetic Survey
S.H. Bodfish and E.B. Clark
Surveyed in 1888



USGS
HISTORICAL FILE
TOPOGRAPHIC DIVISION

Edition of June 1892, reprinted 1918.

JUN 29 1918 2060

NARRAGANSETT BAY

R.I.