


LANDER SE  
42°52'30" N  
108°30' W

UNITED STATES  
DEPARTMENT OF THE INTERIOR  
GEOLOGICAL SURVEY




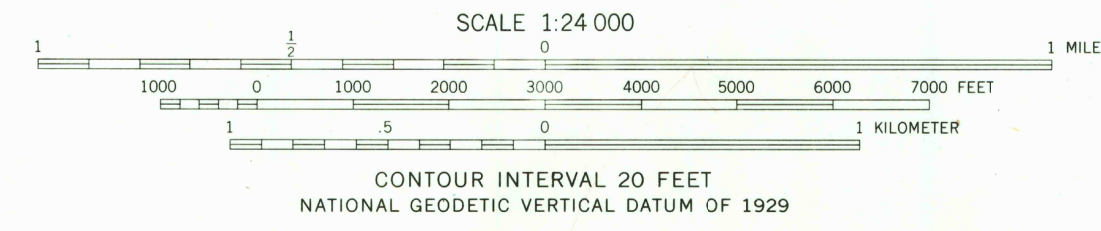
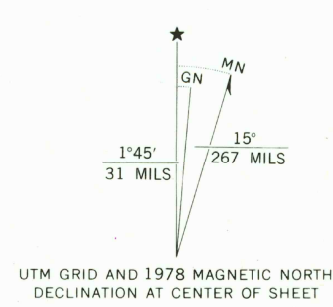
ARAPAHOE QUADRANGLE  
WYOMING-FREMONT CO.  
7.5 MINUTE SERIES (TOPOGRAPHIC)

LANDER SE  
42°52'30" N  
108°30' W



LANDER SE  
42°52'30" N  
108°30' W

Mapped, edited, and published by the Geological Survey  
as part of the Department of the Interior program  
for the development of the Missouri River Basin  
Control by USGS and NOS/NOAA  
Topography from aerial photographs by photogrammetric methods  
Aerial photographs taken 1949. Field check 1953. Revised 1959  
Polyconic projection. 1927 North American datum  
10,000-foot grid based on Wyoming coordinate system,  
west central zone  
1000-meter Universal Transverse Mercator grid ticks,  
zone 12, shown in blue  
Revisions shown in purple compiled from aerial photographs taken  
1975. Map edited 1978. This information not field checked



ROAD CLASSIFICATION  
Medium-duty ——— Light-duty ———  
Unimproved dirt ———  
State Route ———  
USGS  
Historical File  
Topographic Division  
ARAPAHOE, WYO.  
N4252.5-W10822.5/7.5  
1959  
PHOTOREVISED 1978  
DMA 4369 IV NW-SERIES V374

THIS MAP COMPLIES WITH NATIONAL MAP ACCURACY STANDARDS  
FOR SALE BY U.S. GEOLOGICAL SURVEY, DENVER, COLORADO 80225, OR RESTON, VIRGINIA 22092  
A FOLDER DESCRIBING TOPOGRAPHIC MAPS AND SYMBOLS IS AVAILABLE ON REQUEST

SEP 19 1979

RETURN TO:  
USGS MAP HISTORICAL MAP ARCHIVE