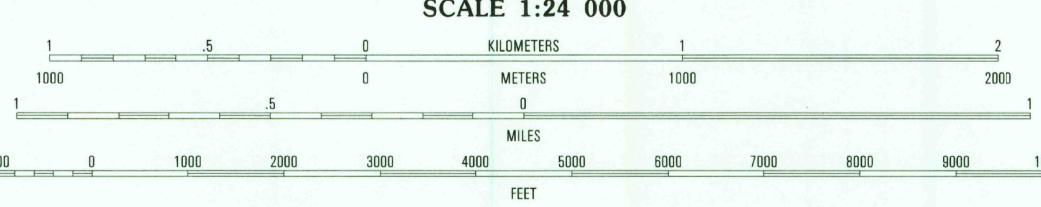
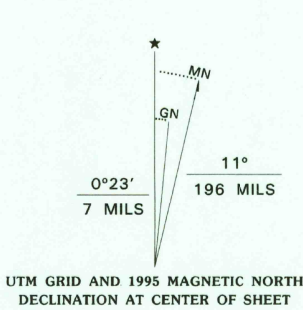
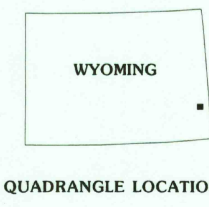


Produced by the United States Geological Survey  
Control by USGS and NOS/NOAA  
Compiled from imagery dated 1957. Revised from imagery dated 1990. PLSS and survey control current as of 1969. Map edited 1995. Contours and land elevations have not been revised and may conflict with other content.  
North American Datum of 1927 (NAD 27). Projection and blue 1000-meter ticks: Universal Transverse Mercator, zone 13 10 000-foot ticks: Wyoming Coordinate System, east zone.  
North American Datum of 1983 (NAD 83) is shown by dashed corner ticks. The values of the shift between NAD 27 and NAD 83 for 7.5-minute intersections are obtainable from National Geodetic Survey NADCON software.  
Areas covered by dashed light-blue pattern are subject to controlled inundation.  
Fine red dashed lines indicate selected fence and field lines where generally visible on aerial photographs. This information is unchecked.  
Certain land lines are omitted because of insufficient data.



CONTOUR INTERVAL 20 FEET  
SUPPLEMENTARY CONTOUR INTERVAL 10 FEET  
NATIONAL GEODETIC VERTICAL DATUM OF 1929  
TO CONVERT FEET TO METERS MULTIPLY BY 0.3048  
TO CONVERT METERS TO FEET MULTIPLY BY 3.2808

THIS MAP COMPLIES WITH NATIONAL MAP ACCURACY STANDARDS  
FOR SALE BY U.S. GEOLOGICAL SURVEY  
DENVER, COLORADO 80225, OR RESTON, VIRGINIA 22092  
A FOLDER DESCRIBING TOPOGRAPHIC MAPS AND SYMBOLS IS AVAILABLE ON REQUEST



ROAD CLASSIFICATION  
Primary highway ..... Light-duty road, hard or  
hard surface ..... improved surface .....  
Secondary highway .....  
hard surface ..... Unimproved road .....  
Interstate Route U.S. Route State Route

1	2	3
4	5	6
7	8	9

1 Casbier Hill  
2 Red Cloud Creek West  
3 Red Cloud Creek East  
4 Fort Laramie  
5 Lingle  
6 Doty Hill  
7 Habie Spring  
8 Cotter

BARNES, WY  
42104-B4-TF-024  
1990

DMA 5168 III NW-SERIES V874

USGS AND HISTORICAL  
MAP ARCHIVES  
AUG 8 4 1995  
REC'D FILE COPY

