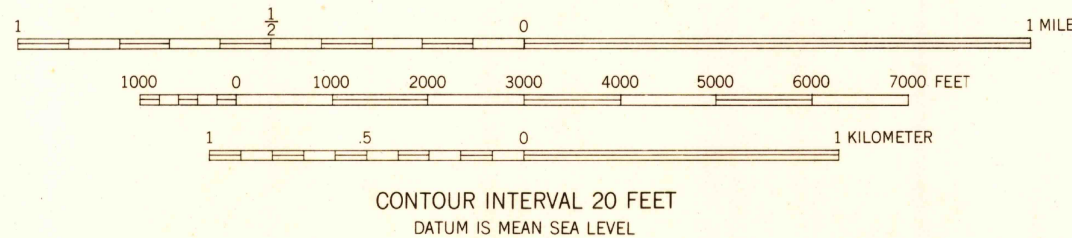
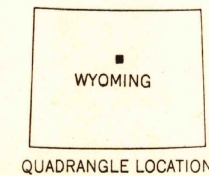




Maped, edited, and published by the Geological Survey
as part of the Department of the Interior program
for the development of the Missouri River Basin
Control by USGS and USC&GS
Topography from aerial photographs by multiplex methods
Aerial photographs taken 1949 Field check 1952
Polyconic projection, 1927 North American datum
10,000-foot grid based on Wyoming coordinate system,
east central and west central zones




ROAD CLASSIFICATION
Heavy-duty 4 LANE 6 LANE Light-duty 4 LANE 6 LANE
Medium-duty 4 LANE 6 LANE Unimproved dirt 4 LANE 6 LANE
U. S. Route State Route



BATTLE MOUNTAIN, WYO.
N4330-W10730/7.5

1952

THIS MAP COMPLIES WITH NATIONAL MAP ACCURACY STANDARDS
FOR SALE BY U. S. GEOLOGICAL SURVEY, FEDERAL CENTER, DENVER, COLORADO OR WASHINGTON 25, D. C.
A FOLDER DESCRIBING TOPOGRAPHIC MAPS AND SYMBOLS IS AVAILABLE ON REQUEST



RETURN TO:
USGS AND HISTORICAL MAP ARCHIVES

FEB 10 1954

2090