
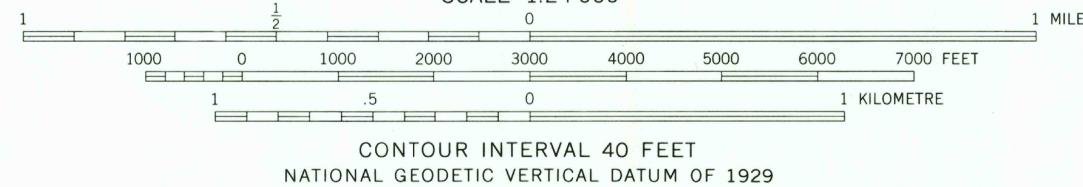
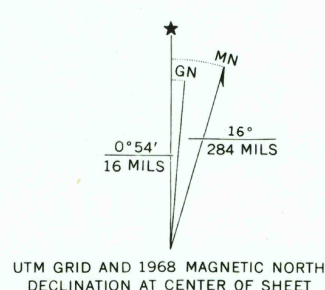


UNITED STATES
DEPARTMENT OF THE INTERIOR
GEOLOGICAL SURVEY

DOWN'S MOUNTAIN QUADRANGLE
WYOMING
7.5 MINUTE SERIES (TOPOGRAPHIC)



Mapped, edited, and published by the Geological Survey
Control by USGS and USC&GS
Topography by photogrammetric methods from aerial
photographs taken 1966. Field checked 1968
Polyconic projection. 1927 North American datum
10,000-foot grids based on Wyoming coordinates system,
west central and west zones
1000-metre Universal Transverse Mercator grid ticks,
zone 12, shown in blue
Land lines have not been established in this area



ROAD CLASSIFICATION
No roads or trails in this area

DOWN'S MOUNTAIN, WYO.
N4315-W10937.5/7.5

1968

AMS 4070 I SW-SERIES V874

THIS MAP COMPLIES WITH NATIONAL MAP ACCURACY STANDARDS
FOR SALE BY U. S. GEOLOGICAL SURVEY, DENVER, COLORADO 80225, OR RESTON, VIRGINIA 22092
A FOLDER DESCRIBING TOPOGRAPHIC MAPS AND SYMBOLS IS AVAILABLE ON REQUEST

