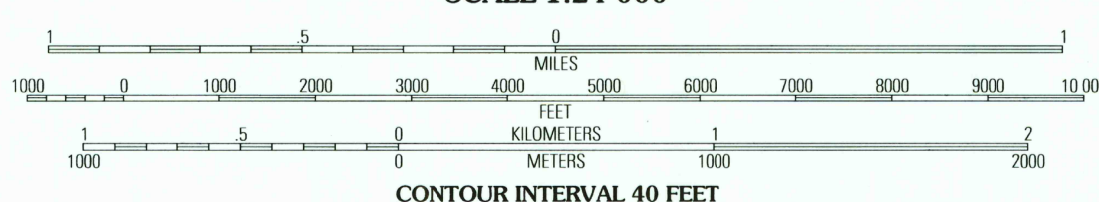
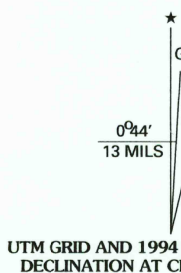



Produced by the U.S. Geological Survey  
Revised by the U.S. Forest Service  
Areas outside the National Forest System lands may not have been revised  
Control by USGS and USC&GS  
Compiled from aerial photographs taken 1969. Revised from aerial  
photographs taken 1989. Partial field check by U.S. Forest Service 1991  
North American Datum of 1927 (NAD 27). Projection and 10,000-foot ticks:  
Wyoming coordinate system, west central zone (Polyconic). Blue  
1000-meter Universal Transverse Mercator ticks, zone 12  
North American Datum of 1983 (NAD 83) is shown by dashed corner ticks  
The values of the shift between NAD 27 and NAD 83 for 7.5-minute  
intersections are obtainable from National Geodetic Survey NADCON software  
Non-National Forest System lands within the National Forest  
Inholdings may exist in other National or State reservations  
This map is not a legal land line or ownership document. Public lands are  
subject to change and leasing, and may have access restrictions; check  
with local offices. Obtain permission before entering private lands



NATIONAL GEODETIC VERTICAL DATUM OF 1929  
TO CONVERT FEET TO METERS MULTIPLY BY 0.3048

THIS MAP COMPLIES WITH NATIONAL MAP ACCURACY STANDARDS  
FOR SALE BY U.S. GEOLOGICAL SURVEY  
DENVER, COLORADO 80225 OR RESTON, VIRGINIA 22092  
A FOLDER DESCRIBING TOPOGRAPHIC MAPS AND SYMBOLS IS AVAILABLE ON REQUEST



1	2	3
4	5	6
7	8	

1 Cathedral Peak  
2 Pahaska Tepee  
3 Sunlight Peak  
4 Plenny Coups Peak  
5 Chimney Rock  
6 Eagle Peak  
7 Pinnacle Mountain  
8 Sheep Mesa

Interstate	15	Primary highway	15
U. S.	101	Secondary highway	101
State	10	Light-duty road	10
County	6	Paved	6
National Forest, suitable for passenger cars	105	Gravel	105
National Forest, suitable for high clearance vehicles	106	Dirt	106
National Forest Trail	107	Composition unspecified	107
		Unimproved; 4 wheel drive	108
		Trail	109
		Gate	110

EAGLE CREEK, WYO.  
44109-D4-TF-024  
1991  
DMA 4072 IV NW - SERIES V874