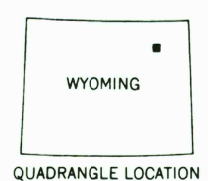
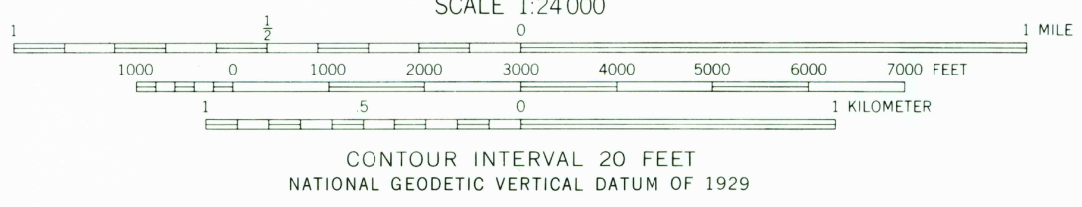
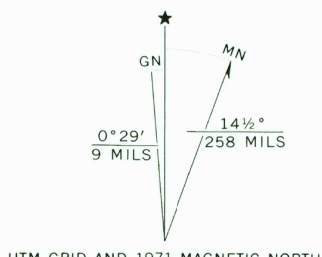


Mapped, edited, and published by the Geological Survey  
Control by USGS and USC&GS  
Topography by photogrammetric methods from aerial  
photographs taken 1970. Field checked 1971  
Projection and 10,000-foot grid ticks: Wyoming  
coordinate system, east zone (transverse Mercator)  
1000-meter Universal Transverse Mercator grid ticks,  
zone 13, shown in blue. 1927 North American datum  
Fine red dashed lines indicate selected fences lines



ROAD CLASSIFICATION  
Primary highway,  
hard surface ———— Light-duty road, hard or  
improved surface ————  
Secondary highway,  
hard surface ———— Unimproved road ————  
○ Interstate Route ○ U. S. Route ○ State Route

FOUR BAR J RANCH, WYO.  
N 4407.5—W 10537.5/7.5

USGS  
Historical File  
Topographic Division  
AMS 4872 II NW—SERIES V881

1971

MAR 12 1975

2950