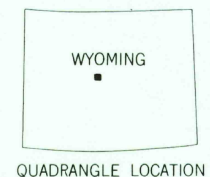
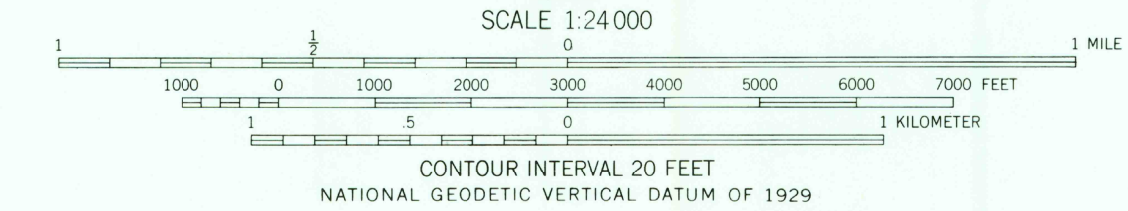
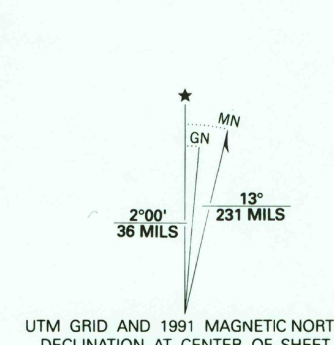




Mapped, edited, and published by the Geological Survey as part of the Department of the Interior Program for the development of the Missouri River Basin Control by USGS and NOS/NOAA
Topography by photogrammetric methods from aerial photographs taken 1949 and planetable surveys 1951. Revised 1960
Polyconic projection. 1927 North American Datum
10,000-foot grid based on Wyoming coordinate system, west central zone
1000-meter Universal Transverse Mercator grid ticks, zone 12, shown in blue
The difference between 1927 North American Datum and North American Datum of 1983 (NAD 83) for 7.5 minute intersections is given in USGS Bulletin 1875. The NAD 83 is shown by dashed corner ticks



ROAD CLASSIFICATION
Light-duty Unimproved dirt

FULLER RESERVOIR, WYO.
43108-A1-TF-024

1960

DMA 4370 II SE-SERIES V874

