

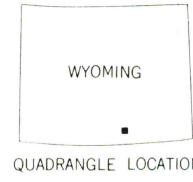

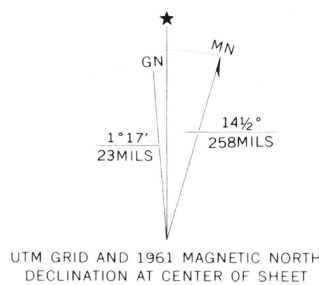
Mapped, edited, and published by the Geological Survey
as part of the Department of the Interior program
for the development of the Missouri River Basin

Control by USGS and USC&GS

Topography by photogrammetric methods from aerial
photographs taken 1958. Field checked 1961

Polyconic projection. 1927 North American datum
10,000 foot grid based on Texas coordinate system, east central zone
1000-meter Universal Transverse Mercator grid ticks,
zone 13, shown in blue

Fine red dashed lines indicate selected fence lines



ROAD CLASSIFICATION
Light-duty ——— Unimproved dirt ———

USGS
Historical File
Topographic Division

INDIAN ROCKS, WYO.
N4115-W10652.5/7.5

1961

AMS 4666 IV SW-SERIES V874

MAR 22 1974

2030