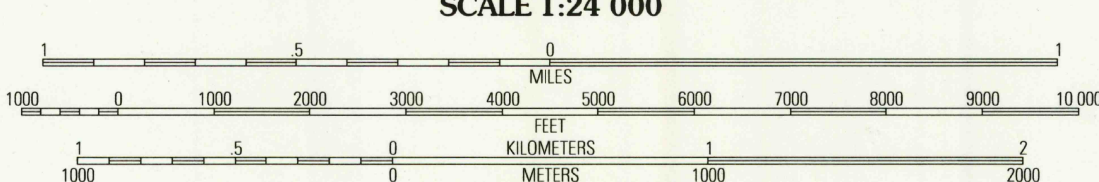
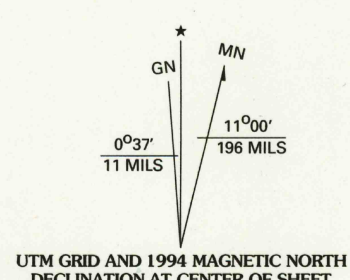
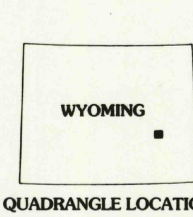


Produced by the U.S. Geological Survey
Revised by the U.S. Forest Service
Areas outside the National Forest System lands may not have been revised.
Control by USGS and NOS/NOAA
Compiled from aerial photographs taken 1961. Revised from aerial photographs taken 1990. Partial field check by U.S. Forest Service 1992.
North American Datum of 1927 (NAD 27). Projection and 10,000-foot ticks: Wyoming coordinate system, east zone (Transverse Mercator). Blue 1000-meter Universal Transverse Mercator ticks, zone 13.
North American Datum of 1983 (NAD 83) is shown by dashed corner ticks.
The values of the shift between NAD 27 and NAD 83 for 7.5-minute intersections are obtainable from National Geodetic Survey NADCON software.
Non-National Forest System lands within the National Forest
Inholdings may exist in other National or State reservations.
This map is not a legal land line or ownership document. Public lands are subject to change and leasing, and may have access restrictions; check with local offices. Obtain permission before entering private lands.
Unsurveyed land net is not official.



CONTOUR INTERVAL 20 FEET
SUPPLEMENTARY CONTOUR INTERVAL 10 FEET
NATIONAL GEODETIC VERTICAL DATUM OF 1929
TO CONVERT FEET TO METERS MULTIPLY BY 0.3048

THIS MAP COMPLIES WITH NATIONAL MAP ACCURACY STANDARDS
FOR SALE BY U.S. GEOLOGICAL SURVEY
DENVER, COLORADO 80225
A FOLDER DESCRIBING TOPOGRAPHIC MAPS AND SYMBOLS IS AVAILABLE ON REQUEST



1	2	3
4	5	6
7	8	

ADJOINING 7.5' QUADRANGLES

- Interstate 5
U. S. 100
State 70
County 6
National Forest, suitable for passenger cars 100
National Forest, suitable for high clearance vehicles 100
National Forest Trail 304
- Primary highway
Secondary highway
Light-duty road
Paved
Gravel
Dirt
Composition unspecified
Unimproved; 4 wheel drive
Trail
Gate
4WD

MILLBROOK, WYO.
41105-C8-TF-024
1992
DMA 4866 IV SW - SERIES V874

