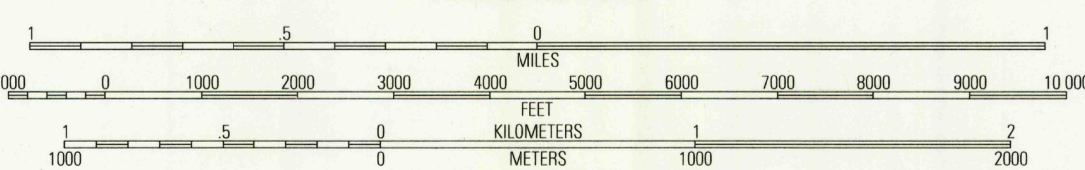
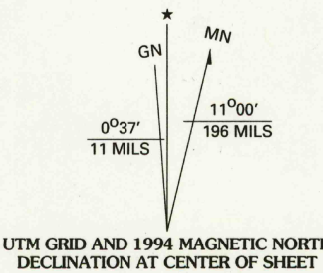
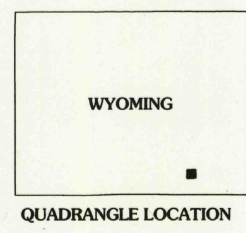


Produced by the U.S. Geological Survey  
Revised by the U.S. Forest Service  
Areas outside the National Forest System lands may not have been revised.  
Control by USGS and NOS/NOAA  
Compiled from aerial photographs taken 1961. Revised from aerial photographs taken 1990. Partial field check by U.S. Forest Service 1992.  
The values of the shift between NAD 27 and NAD 83 for 7.5-minute intersections are obtainable from National Geodetic Survey NADCON software.  
Non-National Forest System lands within the National Forest  
Inholdings may exist in other National or State reservations.  
This map is not a legal land line or ownership document. Public lands are subject to change and leasing, and may have access restrictions; check with local offices. Obtain permission before entering private lands.  
Areas covered by dashed light-blue pattern are subject to controlled inundation  
Unsurveyed land net is not official.



CONTOUR INTERVAL 20 FEET  
SUPPLEMENTARY CONTOUR INTERVAL 10 FEET  
NATIONAL GEODETIC VERTICAL DATUM OF 1929  
TO CONVERT FEET TO METERS MULTIPLY BY 0.3048

THIS MAP COMPLIES WITH NATIONAL MAP ACCURACY STANDARDS  
FOR SALE BY U.S. GEOLOGICAL SURVEY  
DENVER, COLORADO 80225  
A FOLDER DESCRIBING TOPOGRAPHIC MAPS AND SYMBOLS IS AVAILABLE ON REQUEST



1	2	3	1 Strous Hill
			2 James Lake
4		5	3 Alsop Lake
			4 Res Lake
			5 Miller
			6 Lake Owen
6	7	8	7 Sodergreen Lake
			8 Caldwell Lake

- HIGHWAYS AND ROADS**
- |   |                             |                                 |                                      |
|---|-----------------------------|---------------------------------|--------------------------------------|
| Interstate .....  | (Red shield with number)    | Primary highway .....           | (Thick red line)                     |
| U. S. ....  | (Blue shield with number)   | Secondary highway .....         | (Thin red line)                      |
| State .....   | (Yellow shield with number) | Light-duty road .....           | (Dashed red line)                    |
| County .....  | (Green shield with number)  | Paved .....                     | (Solid black line)                   |
| National Forest, suitable for passenger cars .....          | (Blue shield with number)   | Gravel .....                    | (Dashed black line)                  |
| National Forest, suitable for high clearance vehicles ..... | (Red shield with number)    | Dirt .....                      | (Dotted black line)                  |
| National Forest Trail .....                                 | (Blue shield with number)   | Composition unspecified .....   | (Thin black line)                    |
|   |                             | Unimproved; 4 wheel drive ..... | (Dashed black line with cross-ticks) |
|   |                             | Trail .....                     | (Dotted black line with cross-ticks) |
|   |                             | Gate .....                      | (Short black line)                   |

**MILLBROOK, WY**  
1992  
DMA 4866 IV SW - SERIES V875

RECEIVED

NOV 3 0 1998

USGS MDP  
HISTORICAL MAP ARCHIVES

