
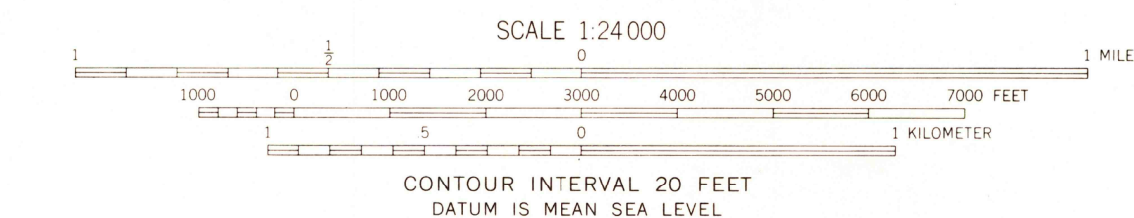
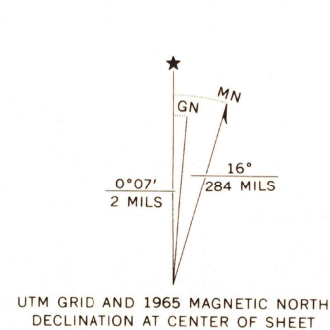


Mapped, edited, and published by the Geological Survey  
Control by USGS and USC&GS  
Topography by photogrammetric methods from aerial  
photographs taken 1964. Field checked 1965  
Polyconic projection. 1927 North American datum  
10,000-foot grid based on Wyoming coordinate system,  
west zone  
1000-meter Universal Transverse Mercator grid ticks,  
zone 12, shown in blue  
Fine red dashed lines indicate selected fence lines



ROAD CLASSIFICATION  
Medium-duty ——— Light-duty ———  
Unimproved dirt =====

PINE KNOLL, WYO.  
N4100-W11045/7.5

1965

AMS 3866 III SE-SERIES V874

RETURN TO:  
USGS AND HISTORICAL MAP ARCHIVES

2570  
APR 3 1968