

RAWLINS PEAK 1:62 500

4567 1:62 500

UNITED STATES  
DEPARTMENT OF THE INTERIOR  
GEOLOGICAL SURVEY

RAWLINS QUADRANGLE  
WYOMING-CARBON CO.  
7.5 MINUTE SERIES (TOPOGRAPHIC)



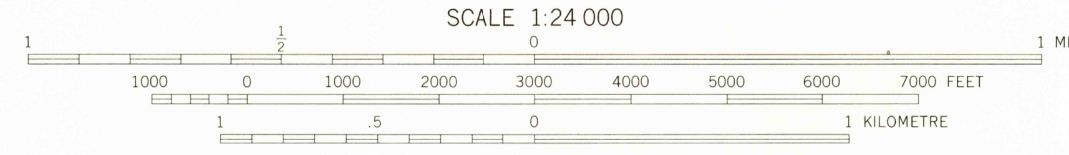
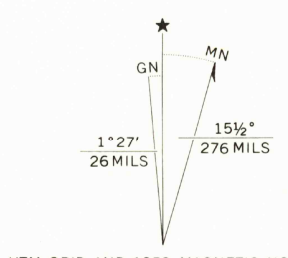
Mapped, edited, and published by the Geological Survey  
as part of the Department of the Interior program  
for the development of the Missouri River Basin

Control by USGS and USC&GS  
Topography from aerial photographs by multiple methods  
Aerial photographs taken 1949. Field check 1953

Polyconic projection. 1927 North American datum  
10,000-foot grid based on Wyoming coordinate system,  
east central zone

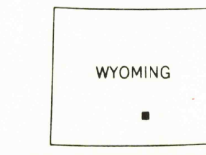
Dashed land lines indicate approximate locations  
Red tint indicates areas in which only  
landmark buildings are shown

1000-metre Universal Transverse Mercator grid ticks,  
zone 13, shown in blue



CONTOUR INTERVAL 20 FEET  
NATIONAL GEODETIC VERTICAL DATUM OF 1929

THIS MAP COMPLIES WITH NATIONAL MAP ACCURACY STANDARDS  
FOR SALE BY U.S. GEOLOGICAL SURVEY, DENVER, COLORADO 80225, OR RESTON, VIRGINIA 22092  
A FOLDER DESCRIBING TOPOGRAPHIC MAPS AND SYMBOLS IS AVAILABLE ON REQUEST



ROAD CLASSIFICATION	
Heavy-duty	4 LANE 6 LANE
Medium-duty	4 LANE 6 LANE
Light-duty	Unimproved dirt
U. S. Route	State Route

USGS  
Historical File  
Topographic Division

RAWLINS, WYO.  
N4145-W10707.5/7.5  
1953

APR 0 1 1976

AMS 4567 1 SW-SERIES V874

RETURN TO:  
USGS AND HISTORICAL MAP ARCHIVES