

U.S.G.S.
FILE COPY
TOPOGRAPHIC DIVISION

U.S.G.S.
FILE COPY
TOPOGRAPHIC DIVISION

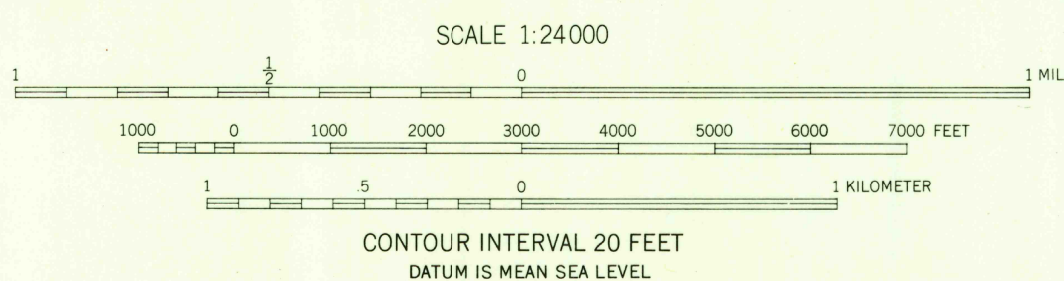
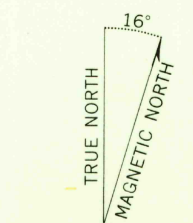
USGS AND HISTORICAL MAP ARCHIVES

Mapped, edited, and published by the Geological Survey
as part of the Department of the Interior program
for the development of the Missouri River Basin
Control by USGS and USC&GS

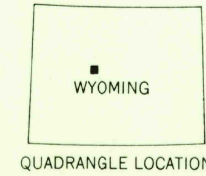
Topography from aerial photographs by multiplex methods
by USGS and Tennessee Valley Authority, and by plane-table
surveys by USGS 1951. Aerial photographs taken 1948

Polyconic projection. 1927 North American datum
10,000-foot grid based on Wyoming coordinate system,
west central zone

Red tint indicates area in which only
landmark buildings are shown



ROAD CLASSIFICATION
Heavy-duty 4 LANE 16 LANE Light-duty
Medium-duty 4 LANE 16 LANE Unimproved dirt
U.S. Route State Route



RIVERTON WEST, WYO.
N4300-W10822.5/7.5

1951

THIS MAP COMPLIES WITH NATIONAL MAP ACCURACY STANDARDS
FOR SALE BY U. S. GEOLOGICAL SURVEY, FEDERAL CENTER, DENVER, COLORADO OR WASHINGTON 25, D. C.
A FOLDER DESCRIBING TOPOGRAPHIC MAPS AND SYMBOLS IS AVAILABLE ON REQUEST

APR 16 1953
263