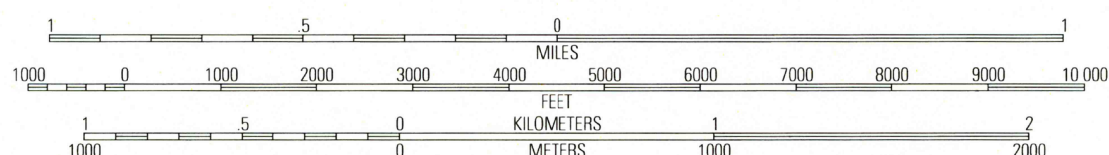
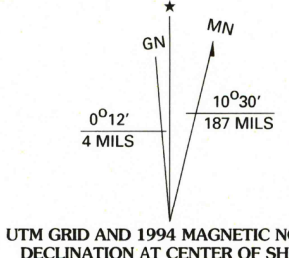
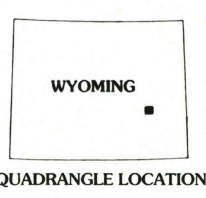


Produced by the U.S. Geological Survey  
Revised by the U.S. Forest Service  
Areas outside the National Forest System lands may not have been revised.  
Control by USGS and NOS/NOAA  
Compiled from aerial photographs taken 1983. Revised from aerial photographs taken 1990. Partial field check by U.S. Forest Service 1992.  
North American Datum of 1927 (NAD 27). Projection and 10 000-foot ticks: Wyoming coordinate system, east zone (Transverse Mercator). Blue 1000-meter Universal Transverse Mercator ticks, zone 13.  
North American Datum of 1983 (NAD 83) is shown by dashed corner ticks. The values of the shift between NAD 27 and NAD 83 for 7.5-minute intersections are obtainable from National Geodetic Survey NADCON software.  
Non-National Forest System lands within the National Forest  
Inholdings may exist in other National or State reservations.  
This map is not a legal land line or ownership document. Public lands are subject to change and leasing, and may have access restrictions; check with local offices. Obtain permission before entering private lands.  
Unsurveyed land net is not official.



CONTOUR INTERVAL 40 FEET  
NATIONAL GEODETIC VERTICAL DATUM OF 1929  
TO CONVERT FEET TO METERS MULTIPLY BY 0.3048

THIS MAP COMPLIES WITH NATIONAL MAP ACCURACY STANDARDS  
FOR SALE BY U.S. GEOLOGICAL SURVEY  
DENVER, COLORADO 80225  
A FOLDER DESCRIBING TOPOGRAPHIC MAPS AND SYMBOLS IS AVAILABLE ON REQUEST



1	2	3
4	5	6
7	8	9

1 Pilot Hill  
2 Green Top Mountain  
3 Islay  
4 Sherman Mountains West  
5 Hecla  
6 Dale Creek  
7 Buford  
8 Granite

Interstate.....  
U. S. ....  
State .....  
County .....  
National Forest, suitable for passenger cars .....  
National Forest, suitable for high clearance vehicles .....  
National Forest Trail .....

Primary highway .....  
Secondary highway .....  
Light-duty road .....  
Paved .....  
Gravel .....  
Dirt .....  
Composition unspecified...  
Unimproved; 4 wheel drive .....  
Trail.....  
Gate.....

SHERMAN MOUNTAINS EAST, WYO.

USGS LIBRARY, RESTON  
9 1818 00533351 1

41105-B3-TF-024  
1992  
DMA 4863 II NW - SERIES V877