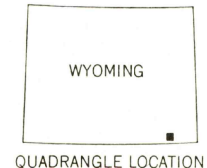
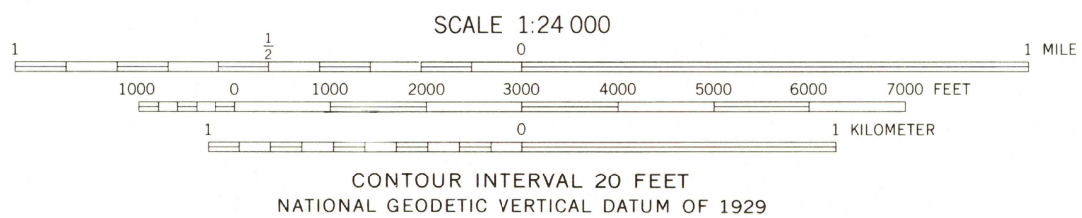
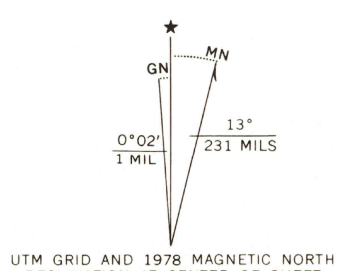


Maped, edited, and published by the Geological Survey

Control by USGS and NOS/NOAA
Topography by photogrammetric methods from aerial photographs taken 1956. Field checked 1962
Polyconic projection. 1927 North American datum
10,000-foot grid based on Wyoming coordinate system, east zone
1000-meter Universal Transverse Mercator grid ticks, zone 13, shown in blue
Fine red dashed lines indicate selected fence lines
Revisions shown in purple compiled from aerial photographs taken 1976. Map edited 1978. This information not field checked



ROAD CLASSIFICATION
Medium-duty ——— Light-duty ———
Unimproved dirt ———
State Route

USGS
Historical File
Topographic Division

SILVER CROWN, WYO.
N4107 5-W10500/7.5
1962
PHOTOREVISED 1978
AMS 4966 II NE-SERIES V874

JAN 05 1979

2660

RETURN TO:
USGS AND HISTORICAL MAP ARCHIVES