

Produced by the U.S. Geological Survey  
Revised by the U.S. Forest Service

Areas outside the National Forest System lands may not have been revised  
Control by USGS and USC&GS

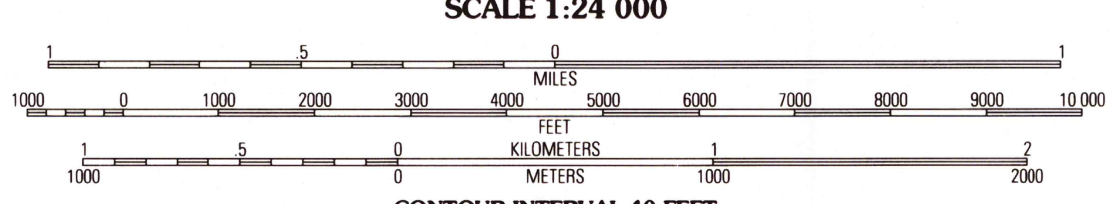
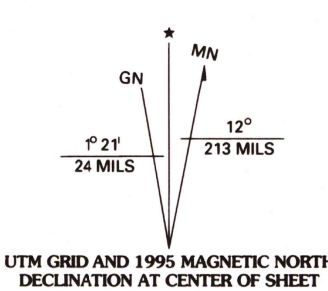
Compiled from aerial photographs taken 1966. Revised from aerial  
photographs taken 1989. Partial field check by U.S. Forest Service 1993

North American Datum of 1927 (NAD 27). Projection and 10 000-foot ticks:  
Wyoming coordinate system, east central zone (Lambert conformal conic). Blue  
1000-meter Universal Transverse Mercator ticks, zone 13

North American Datum of 1983 (NAD 83) is shown by dashed corner ticks  
The values of the shift between NAD 27 and NAD 83 for 7.5-minute  
intersections are obtainable from National Geodetic Survey NADCON software


Non-National Forest System lands within the National Forest  
Inholdings may exist in other National or State reservations

This map is not a legal land line or ownership document. Public lands are  
subject to change and leasing, and may have access restrictions; check  
with local offices. Obtain permission before entering private lands



NATIONAL GEODETIC VERTICAL DATUM OF 1929  
TO CONVERT FEET TO METERS MULTIPLY BY 0.3048

THIS MAP COMPLIES WITH NATIONAL MAP ACCURACY STANDARDS  
FOR SALE BY U.S. GEOLOGICAL SURVEY  
DENVER, COLORADO 80225 OR RESTON, VIRGINIA 22092  
A FOLDER DESCRIBING TOPOGRAPHIC MAPS AND SYMBOLS IS AVAILABLE ON REQUEST



1	2	3	4	5	6	7	8
1 Little Goose Peak	2 Story	3 Banner	4 Willow Park Reservoir	5 Lake De Sore West	6 Lake Angeline	7 Hunter Mesa	8 North Ridge

Interstate	U. S.	State	County	National Forest, suitable for passenger cars	National Forest, suitable for high clearance vehicles	National Forest Trail	Primary highway	Secondary highway	Light-duty road	Paved	Gravel	Dirt	Composition unspecified	Unimproved; 4 wheel drive	Trail	Gate
1	2	3	4	5	6	7	8	9	10	11	12	13	14	15	16	17

STONE MOUNTAIN, WYO.  
44106-D8-TF-024  
1993  
DMA 4672 IV NW - SERIES V874