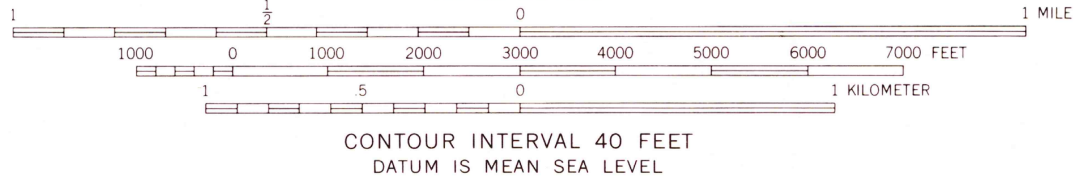
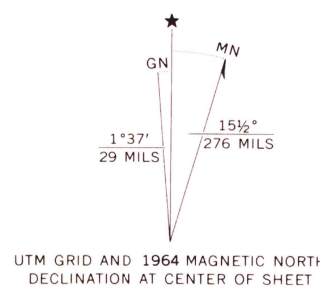
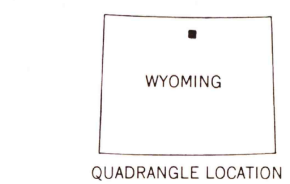


Produced by the United States Geological Survey
Control by USGS and NOS/NOAA
Compiled from aerial photographs taken 1963. Field checked 1964.
North American Datum of 1927 (NAD 27). Projection and
10 000-foot grid ticks: Wyoming Coordinate System, east central
zone (Transverse Mercator). 1000-meter Universal Transverse
Mercator grid ticks, zone 13 shown in blue.
The difference between NAD 27 and North American Datum of
1983 (NAD 83) for 7.5 minute intersections is given in USGS
Bulletin 1875. The NAD 83 is shown by dashed corner ticks.
There may be private inholdings within the boundaries of the
National or State reservations shown on this map.
Fine red dashed lines indicate selected fence and field lines where
generally visible on aerial photographs. This information is unchecked.
Certain land lines are omitted because of insufficient data.



THIS MAP COMPLIES WITH NATIONAL MAP ACCURACY STANDARDS
FOR SALE BY U.S. GEOLOGICAL SURVEY
DENVER, COLORADO 80225, OR RESTON, VIRGINIA 22092
A FOLDER DESCRIBING TOPOGRAPHIC MAPS AND SYMBOLS IS AVAILABLE ON REQUEST



ROAD CLASSIFICATION
Light-duty ————— Unimproved dirt =

WALKER MOUNTAIN, WYO.
44107-F3-TF-024

1964
PHOTOINSPECTED 1976
DMA 4573 III NE-SERIES V874

