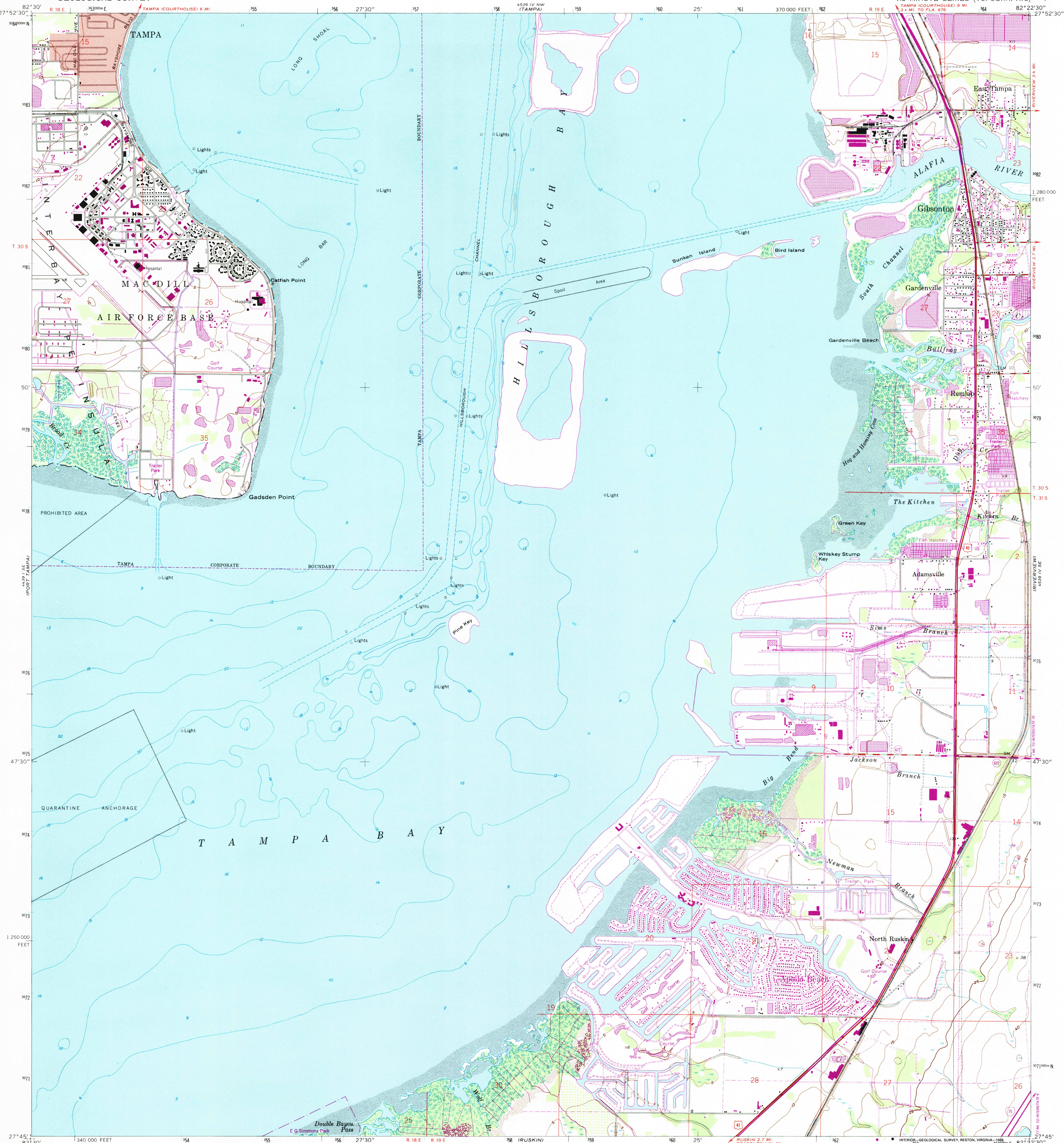


UNITED STATES  
DEPARTMENT OF THE INTERIOR  
GEOLOGICAL SURVEY

GIBSONTON QUADRANGLE  
FLORIDA—HILLSBOROUGH CO.  
7.5 MINUTE SERIES (TOPOGRAPHIC)  
TAMPA COURTHOUSE 9 MI.  
3.4 MI. TO FLA. 676



Mapped, edited, and published by the Geological Survey  
Control by USGS and NOS/NOAA

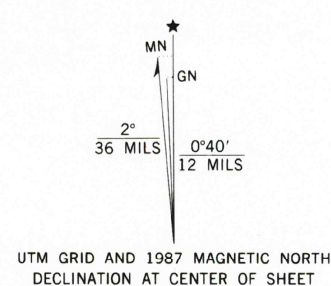
Planimetry by photogrammetric methods from aerial photographs  
taken 1954. Topography by planetable surveys 1956

Selected hydrographic data compiled from NOS chart 587 (1952)  
This information is not intended for navigational purposes

Polyconic projection. 10,000-foot grid ticks based on Florida coordinate  
system, west zone. 1000-meter Universal Transverse Mercator grid ticks,  
zone 17, shown in blue. 1927 North American Datum. To place on the  
predicted North American Datum 1983 move the projection lines  
30 meters south and 17 meters west as shown by dashed corner ticks

Red tint indicates area in which only landmark buildings are shown

There may be private inholdings within the boundaries of  
the National or State reservations shown on this map



SCALE 1:24,000

CONTOUR INTERVAL 5 FEET

NATIONAL GEODETIC VERTICAL DATUM OF 1929

DEPTH CURVES AND SOUNDINGS IN FEET—DATUM IS MEAN LOWER LOW WATER

THE RELATIONSHIP BETWEEN THE TWO DATUMS IS VARIABLE

SHORELINE SHOWN REPRESENTS THE APPROXIMATE LINE OF MEAN HIGH WATER

THE MEAN RANGE OF TIDE IS APPROXIMATELY 2.8 FEET


THIS MAP COMPLIES WITH NATIONAL MAP ACCURACY STANDARDS  
FOR SALE BY U. S. GEOLOGICAL SURVEY  
DENVER, COLORADO 80225 OR RESTON, VIRGINIA 22092  
A FOLDER DESCRIBING TOPOGRAPHIC MAPS AND SYMBOLS IS AVAILABLE ON REQUEST

ROAD CLASSIFICATION  
Primary highway, all weather, hard surface  
Secondary highway, all weather, hard surface  
Light-duty road, all weather, improved surface  
Unimproved road, fair or dry weather  
Interstate Route  
U. S. Route  
State Route



QUADRANGLE LOCATION

Revisions shown in purple and woodland compiled in cooperation  
with State of Florida agencies from aerial photographs taken 1984  
and other sources. This information not field checked  
Map edited 1987



GIBSONTON, FLA.  
27082-G4-TF-024

1956  
PHOTOREVISED 1987  
DMA 4539 IV SW-847