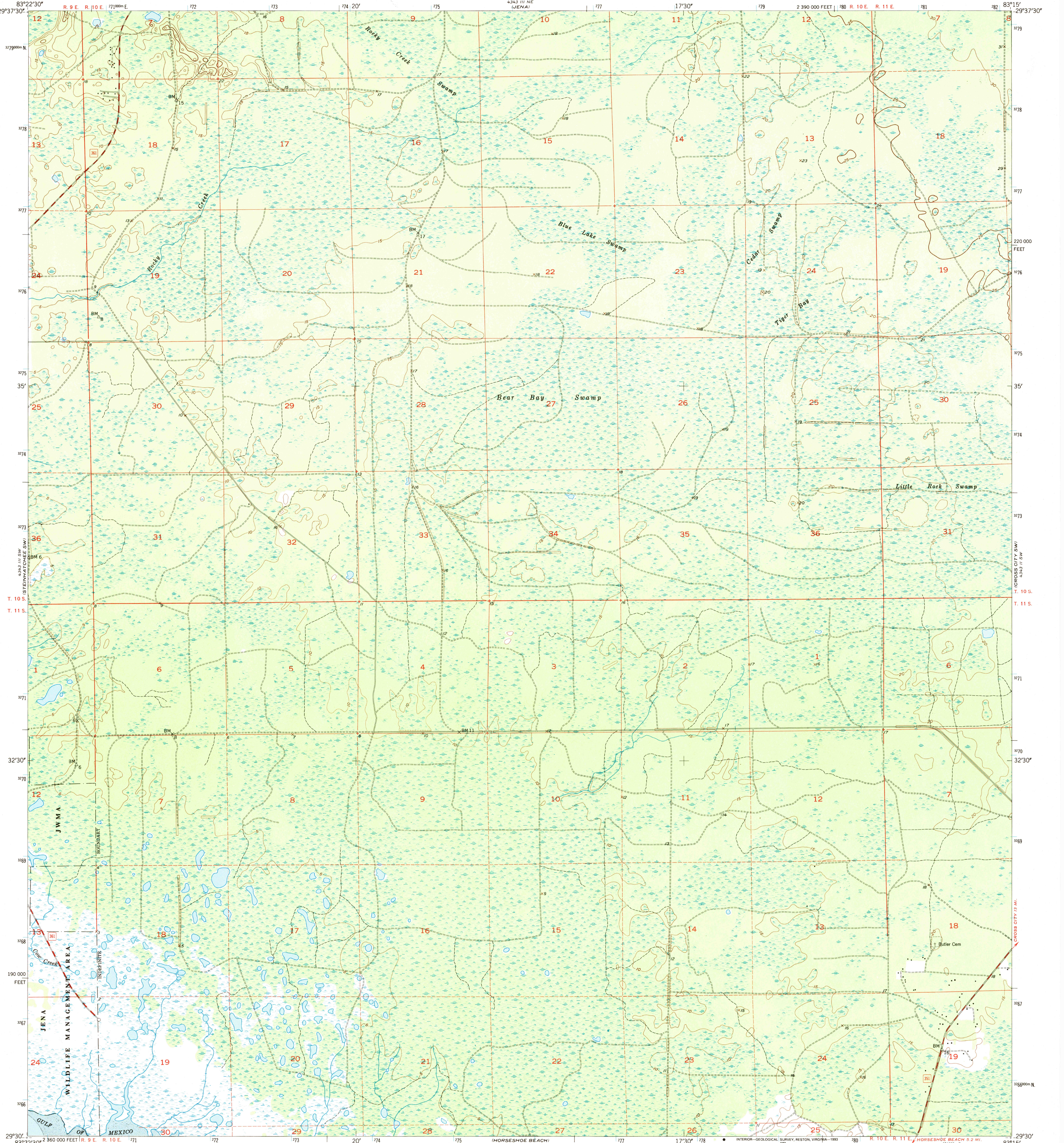
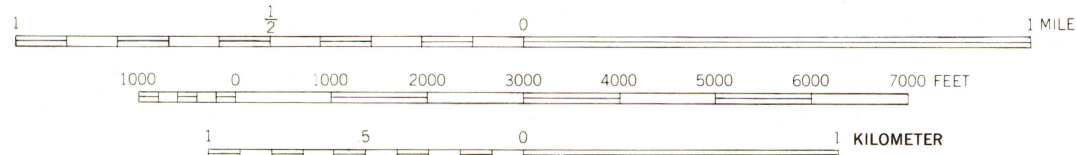
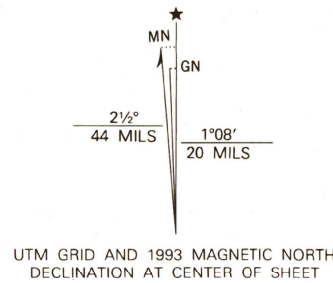


UNITED STATES
DEPARTMENT OF THE INTERIOR
GEOLOGICAL SURVEY

STEINHATCHEE SE QUADRANGLE
FLORIDA—DIXIE CO.
7.5 MINUTE SERIES (TOPOGRAPHIC)




Mapped, edited, and published by the Geological Survey
Control by USGS and NOS/NOAA
Culture and drainage in part compiled from aerial photographs
taken 1951. Topography by planetable surveys 1953-1954
Polyconic projection. 10,000-foot grid ticks based on
Florida coordinate system, north zone
1000-meter Universal Transverse Mercator grid ticks,
zone 17, shown in blue
1927 North American Datum (NAD 27)
North American Datum of 1983 (NAD 83) is shown by dashed
corner ticks. The values of the shift between NAD 27
and NAD 83 for 7.5-minute intersections are given in
USGS Bulletin 1875
Dashed land lines indicate approximate locations
There may be private inholdings within the boundaries of
the National or State reservations shown on this map
Revisions compiled in cooperation with State of
Florida agencies from aerial photographs taken 1989
and other sources. Contours not revised. This information
not field checked. Map edited 1993



CONTOUR INTERVAL 5 FEET
NATIONAL GEODETIC VERTICAL DATUM OF 1929
SHORELINE SHOWN REPRESENTS THE APPROXIMATE LINE OF MEAN HIGH WATER
THE MEAN RANGE OF TIDE IS APPROXIMATELY 1.8 FEET

THIS MAP COMPLIES WITH NATIONAL MAP ACCURACY STANDARDS
FOR SALE BY U. S. GEOLOGICAL SURVEY
DENVER, COLORADO 80225 OR RESTON, VIRGINIA 22092
A FOLDER DESCRIBING TOPOGRAPHIC MAPS AND SYMBOLS IS AVAILABLE ON REQUEST



ROAD CLASSIFICATION
Primary highway, hard surface
Secondary highway, hard surface
Interstate Route
U. S. Route
State Route
County Route
Light-duty road, hard or improved surface
Unimproved road

STEINHATCHEE SE, FLA.
29083-E3-TF-024

1954
REVISED 1993
DMA 4343 III SE—SERIES Y847