



CONTOUR INTERVAL 40 FEET
NORTH AMERICAN VERTICAL DATUM OF 1988




This map was produced to conform with the
National Geospatial Program US Topo Product Standard, 2011.
A metadata file associated with this product is draft version 0.6.1



Copper Queen Canyon	Sourdough Spring	Wingate Wash West
Layton Spring	Wingate Pass	Hidden Spring
Pilot Knob Valley West	Pilot Knob Valley East	West of Leach Spring

ROAD CLASSIFICATION

Interstate Route		State Route	
US Route		Local Road	
Ramp		4WD	

 Interstate Route  US Route  State Route

WINGATE PASS, CA
2012