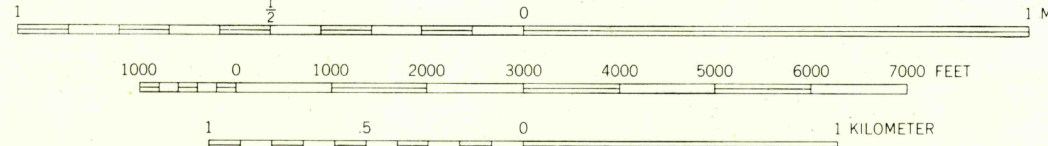
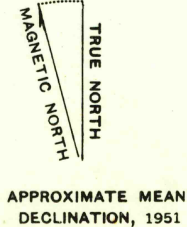


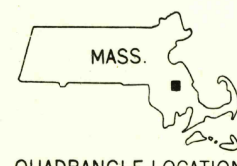
Mapped, edited, and published by the Geological Survey  
Control by USGS, USC&GS, and Mass. Geodetic Survey  
Culture and drainage in part compiled from aerial photographs  
Topography by plane-table surveys 1942. Revised 1951  
Polyconic projection. 1927 North American datum  
10,000-foot grid based on Massachusetts (Mainland)  
coordinate system  
1000-meter Universal Transverse Mercator grid ticks,  
zone 19, shown in blue



CONTOUR INTERVAL 10 FEET  
DATUM IS MEAN SEA LEVEL

FOR SALE BY U. S. GEOLOGICAL SURVEY, WASHINGTON 25, D. C.  
A FOLDER DESCRIBING TOPOGRAPHIC MAPS AND SYMBOLS IS AVAILABLE ON REQUEST

USGS  
Historical File  
Topographic Division



ROAD CLASSIFICATION  
Heavy-duty 4 LANE 16 LANE Light-duty  
Medium-duty 4 LANE 6 LANE Unimproved dirt  
U. S. Route State Route

ASSONET, MASS.  
N4145-W7100/7.5

1951

U.S.G.S.  
FILE COPY  
TOPOGRAPHIC DIVISION

DEC 3 1957

2400