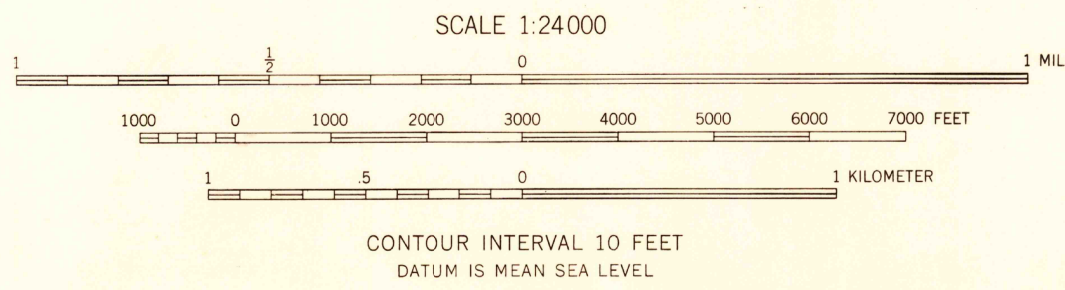
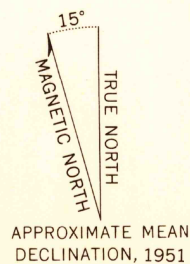
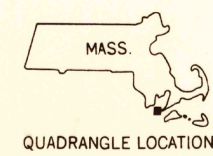


Mapped, edited, and published by the Geological Survey
Control by USC&GS and Massachusetts Geodetic Survey
Topography by planetable surveys 1942
Revised 1951
Polyconic projection. 1927 North American datum
10,000-foot grid based on Massachusetts (Island)
coordinate system
1000-meter Universal Transverse Mercator grid ticks,
zone 19, shown in blue



USGS
Historical File
Topographic Division



ROAD CLASSIFICATION
Light-duty Unimproved dirt

U.S.G.S.
FILE COPY
TOPOGRAPHIC DIVISION

CUTTYHUNK, MASS.
N 4122.5—W 7050.7.5
1951

THIS MAP COMPLIES WITH NATIONAL MAP ACCURACY STANDARDS
FOR SALE BY U. S. GEOLOGICAL SURVEY, WASHINGTON 25, D. C.
A FOLDER DESCRIBING TOPOGRAPHIC MAPS AND SYMBOLS IS AVAILABLE ON REQUEST

JAN 10 1956
1895