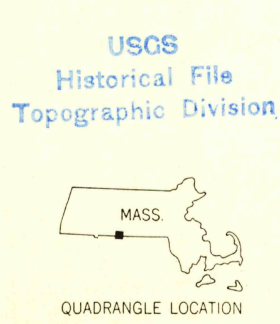
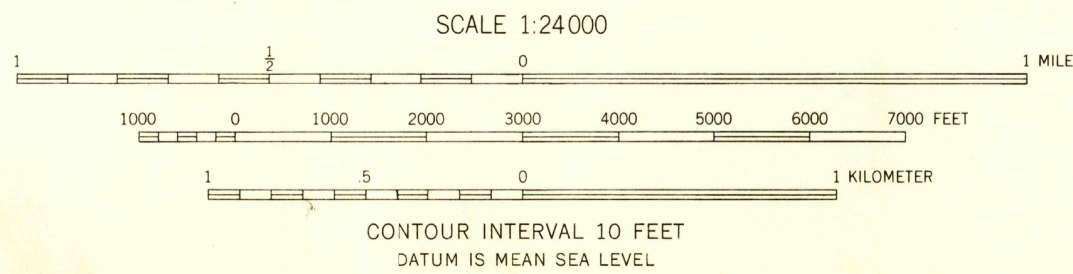
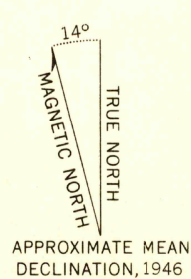




Mapped, edited, and published by the Geological Survey  
Control by USGS, USC&GS, Massachusetts Geodetic Survey  
and Connecticut Geodetic Survey  
Topography by planetable surveys 1938 and 1943  
Culture revised in part 1946  
Polyconic projection. 1927 North American datum  
10,000-foot grids based on Massachusetts (Mainland)  
and Connecticut coordinate systems  
1000-meter Universal Transverse Mercator grid ticks,  
zone 18, shown in blue



ROAD CLASSIFICATION  
Heavy-duty ——— Light-duty ———  
Medium-duty ——— Unimproved dirt ———  
State Route —○—

HAMPDEN, MASS.—CONN.  
N 42°00'—W 72°22'30"

1946

NOV 13 1958

U.S.G.S.  
FILE COPY  
TOPOGRAPHIC DIVISION