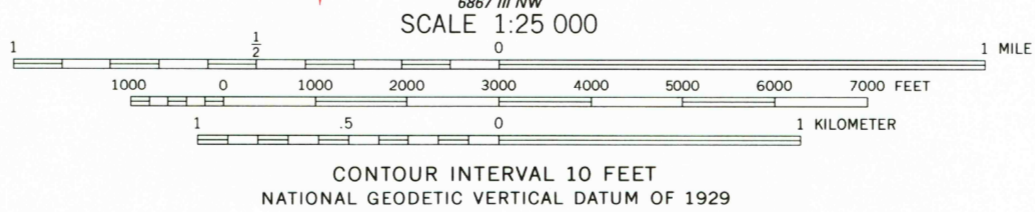
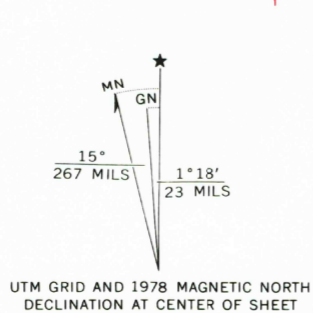
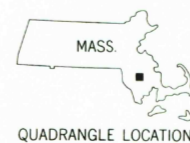


Mapped, edited, and published by the Geological Survey  
Control by USGS, NOS/NOAA, and Massachusetts Geodetic Survey  
Planimetry by photogrammetric methods from aerial photographs  
Topography by planetable surveys 1937. Revised from aerial  
photographs taken 1974. Field checked 1975. Map edited 1978  
Polyconic projection. 1927 North American datum  
10,000-foot grid ticks based on Massachusetts coordinate system,  
mainland zone  
1000-meter Universal Transverse Mercator grid, zone 19



ROAD CLASSIFICATION

Primary highway, hard surface	Light-duty road, hard or improved surface
—————	—————
Secondary highway, hard surface	Unimproved road
—————	—————
Interstate Route	U. S. Route
—————	—————
State Route	—————



ASSAWOMPSET POND, MASS.  
N4145—W7052.5/7.5

1978  
AMS 6867 IV SW—SERIES V814

USGS  
Historical File  
Topographic Division

7500  
APR 16 1978

FOR SALE BY U. S. GEOLOGICAL SURVEY, RESTON, VIRGINIA 22092  
A FOLDER DESCRIBING TOPOGRAPHIC MAPS AND SYMBOLS IS AVAILABLE ON REQUEST