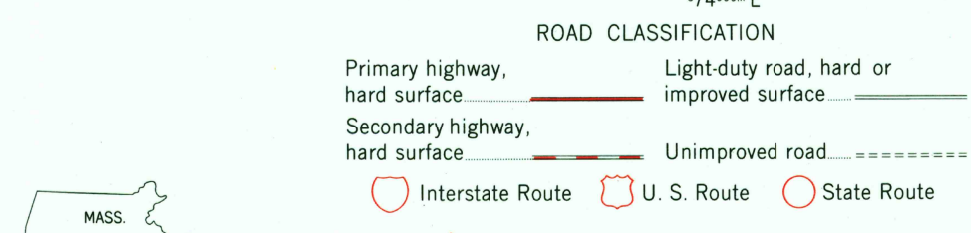
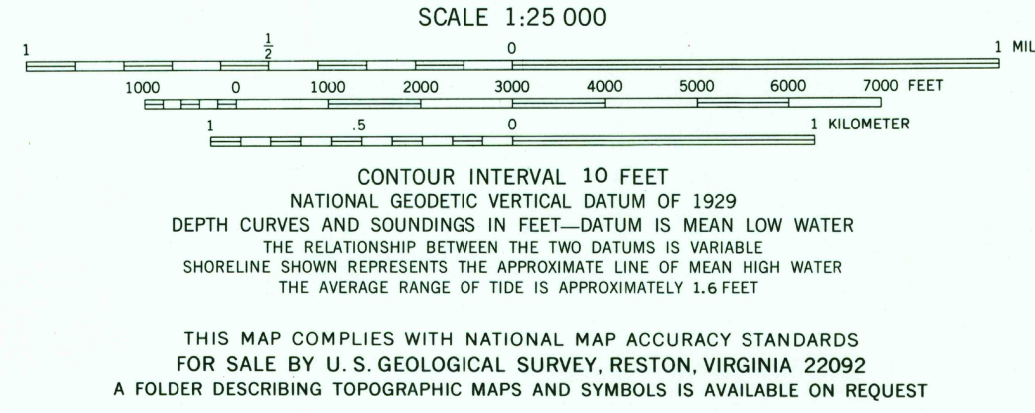
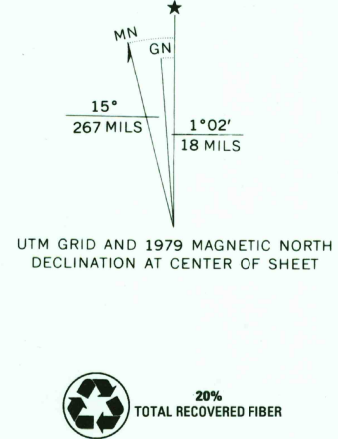


Mapped, edited, and published by the Geological Survey
Control by USGS, USC&GS, and Massachusetts Geodetic Survey
Topography by planetable surveys 1936. Revised from aerial
photographs taken 1971. Field checked 1972
Selected hydrographic data compiled from USC&GS Charts 259 and
260 (1971). This information is not intended for navigational purposes
Polyconic projection. 1927 North American datum
10,000-foot grid based on Massachusetts coordinate system,
mainland zone
1000-meter Universal Transverse Mercator grid,
zone 19
Boundaries in tidewater areas from information furnished
by Massachusetts Department of Public Works
Red tint indicates areas in which only landmark buildings are shown
There may be private inholdings within the boundaries of
the National or State reservations shown on this map



FALMOUTH, MASS.
N4130—W7030/7.5
1972
PHOTOREVISED 1979
AMS 6867 II SE—SERIES V814

RECEIVED
AUG 31 2000
HISTORICAL MAP ARCHIVES
USGS 1000
ISBN 0-607-23333-4
9 780607 233334