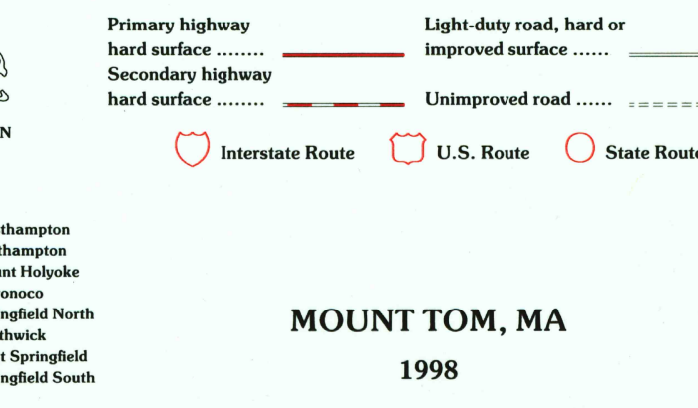
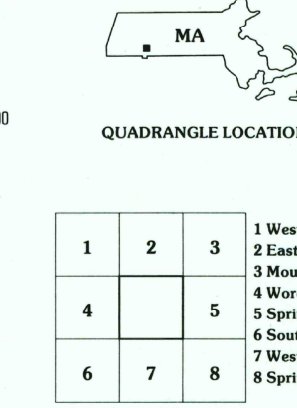
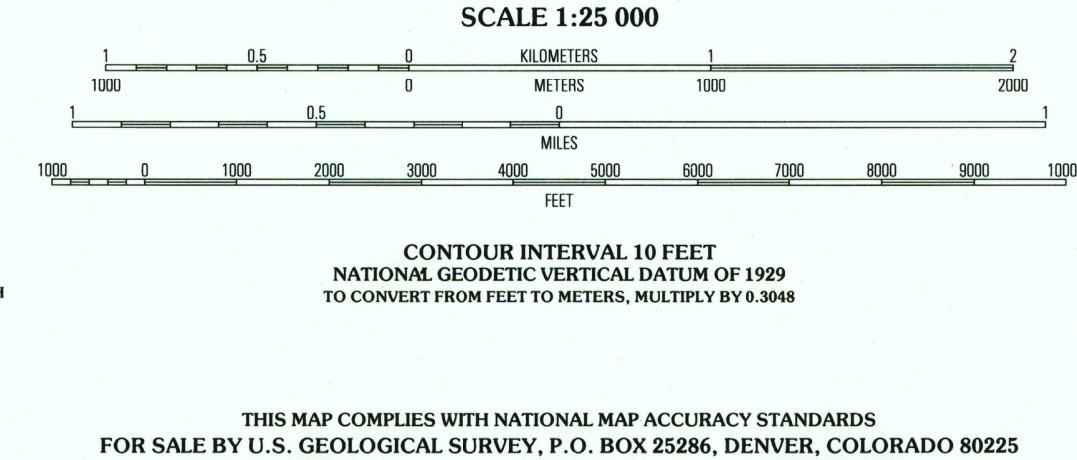
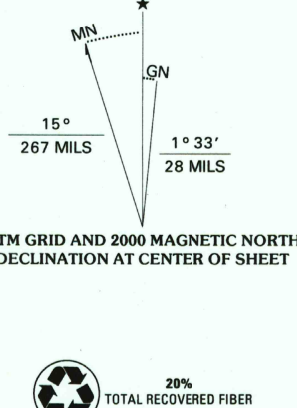


RECEIVED
SEP 30 2000
USGS NMD
HISTORICAL MAP ARCHIVES

Produced by the United States Geological Survey
Topography compiled 1971. Planimetry derived from imagery taken 1975 and other sources. Photoinspected using imagery dated 1998; no major culture or drainage changes observed. Survey control current as of 1972. Boundaries, other than corporate, revised 2000
North American Datum of 1927 (NAD 27). Projection and 10 000-foot ticks: Massachusetts coordinate system, mainland zone (Lambert conformal conic)
1000-meter Universal Transverse Mercator grid, zone 18
North American Datum of 1983 (NAD 83) is shown by dashed corner ticks. The values of the shift between NAD 27 and NAD 83 for 7.5-minute intersections are obtainable from National Geodetic Survey NADCON software
There may be private inholdings within the boundaries of the National or State reservations shown on this map
Information shown in purple may not meet USGS content standards and may conflict with previously mapped contours



1	2	3
4	5	6
7	8	9

1 Westhampton
2 Easthampton
3 Mount Holyoke
4 Woronoco
5 Springfield North
6 Southwick
7 West Springfield
8 Springfield South

MOUNT TOM, MA
1998
NIMA 6468 II NW-SERIES V814

