

UNITED STATES
DEPARTMENT OF THE INTERIOR
GEOLOGICAL SURVEY

COMMONWEALTH OF MASSACHUSETTS
DEPARTMENT OF PUBLIC WORKS

TISBURY GREAT POND QUADRANGLE
MASSACHUSETTS
7.5 MINUTE SERIES ORTHOPHOTOQUAD

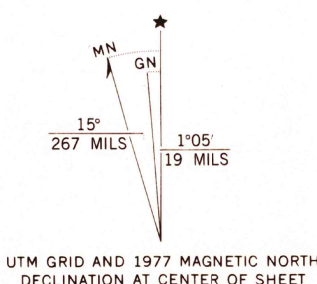


Produced and published by the Geological Survey

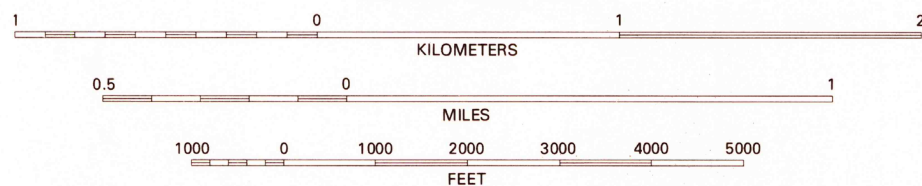
Orthophotograph prepared from 1:80,000-scale aerial photograph taken April 1, 1977

Projection and 10,000-foot grid ticks: Massachusetts coordinate system, island zone (Lambert conformal conic) 1000-meter Universal Transverse Mercator grid, zone 19. 1927 North American datum

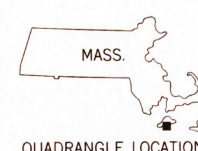
Photoimagery rectified by optical scanning which may produce double or mismatched images; use the mean of image positions for map point



SCALE 1:25 000



THIS MAP COMPLIES WITH NATIONAL MAP ACCURACY STANDARDS
FOR SALE BY U. S. GEOLOGICAL SURVEY, RESTON, VIRGINIA 22092



41070-C5-OQ-025

PRINCIPAL NUMBERED HIGHWAYS
Interstate Route U. S. Route State Route

This quadrangle area also covered by
1:25,000-scale topographic map

TISBURY GREAT POND, MASS.
N4115-W7035/7.5

1977

DMA 6866 I SW-SERIES V014

USGS
HISTORICAL FILE
NATIONAL MAPPING DIVISION
JUN 19 1981

650