

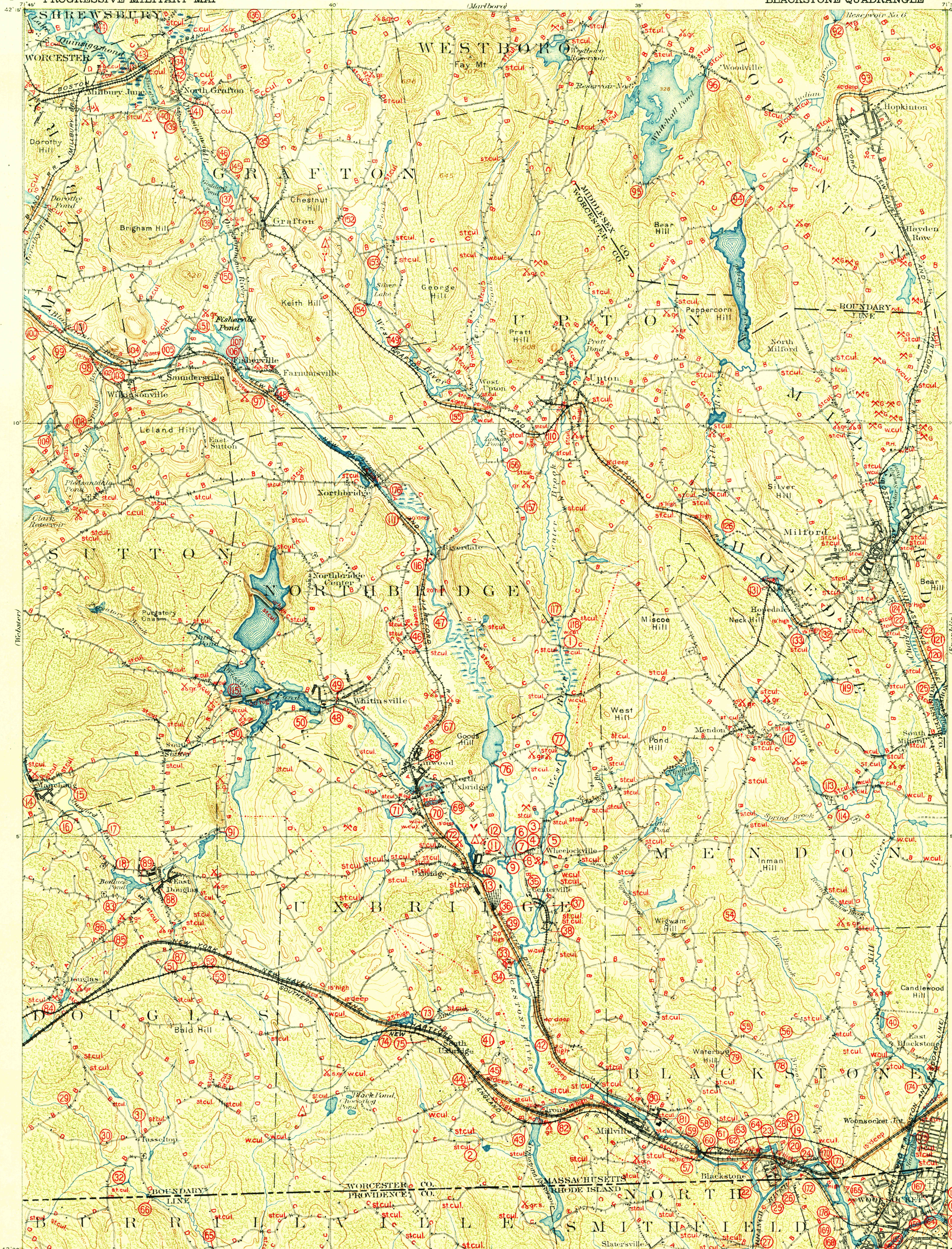
CORPS OF ENGINEERS, U.S. ARMY
PROGRESSIVE MILITARY MAP

FINAL SHEET
885-S-III-E/2

CONFIDENTIAL

MASSACHUSETTS-RHODE ISLAND
BLACKSTONE QUADRANGLE

Accompanied by
2 sheets of military notes




Field work and compilation under the direction of
Col. W. M. Black, Corps of Engineers, U.S.A.
Department Engineer, Eastern Department,
Nov. 1915

Field work under the immediate supervision of
Capt. J. N. Hodges, Corps of Engineers, U.S.A.

Corrected under the direction of
Col. F. R. Shunk, Corps of Engineers,
Department Engineer, Northeastern
Department, Dec. 1918.

Base map from U.S. G.S. engravings.
Corrections and additions by Department
Engineer, Eastern Department.

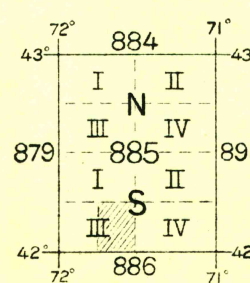
LEGEND
X Quarry
P Pit
Gr Gravel
G Granite or other rock
S Sand



Contour Interval 20 feet
Datum is mean sea level

NOTE: OFFICERS USING THIS MAP WILL MARK HEREON CORRECTIONS AND ADDITIONS WHICH COME
TO THEIR ATTENTION AND MAIL DIRECT TO "THE CHIEF OF ENGINEERS, WASHINGTON, D.C."

Engineer Reproduction Plant, U. S. Army, Washington Barracks, D. C.
1919



APPROXIMATE MEAN
DECLINATION 1919

FILE COPY

RETURN TO CENTRAL FILE

only
copy
this
re

Blackstone