
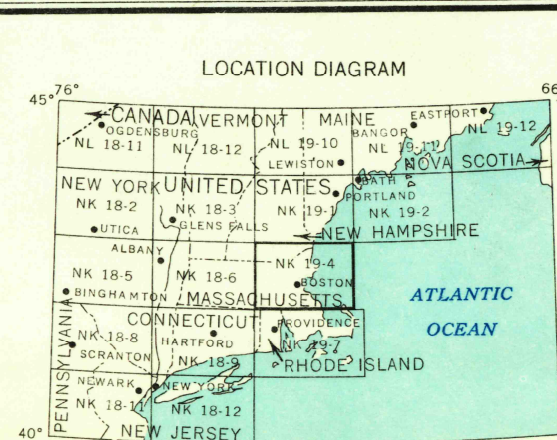
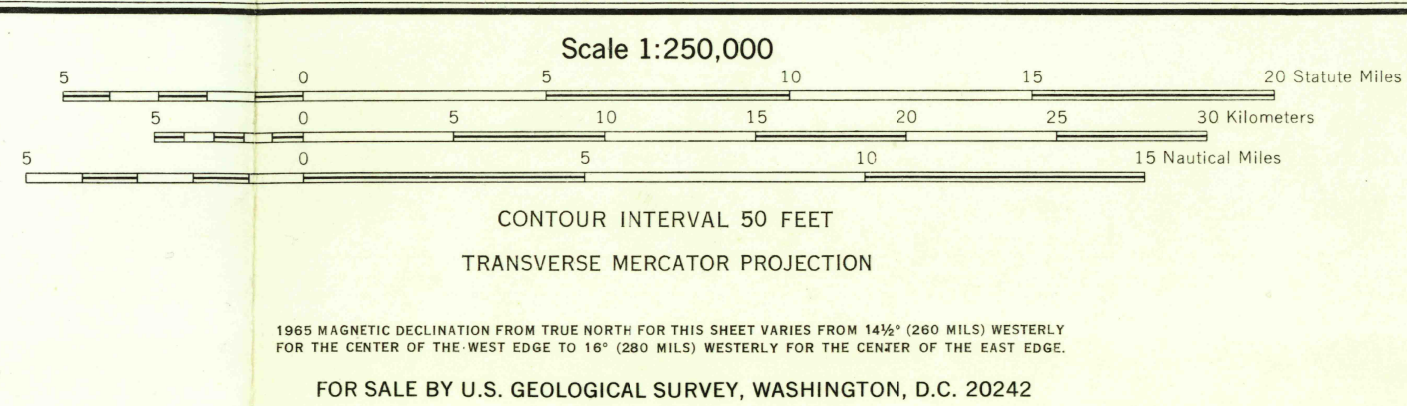
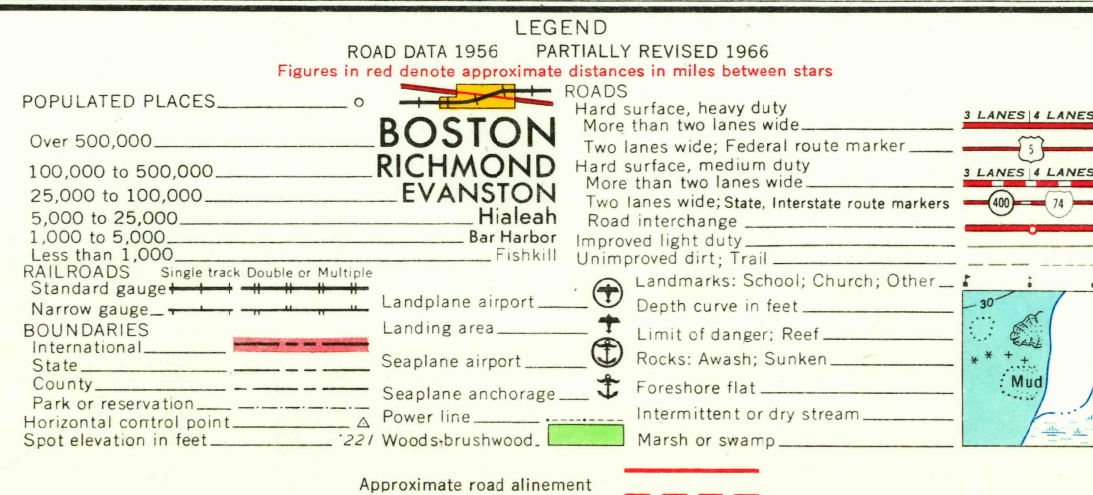


Prepared by the Army Map Service (RMPV), Corps of Engineers, U.S. Army, Washington, D.C. Compiled in 1954 from United States quadrangles, 1:24,000, 1:25,000, 1:31,680 and 1:62,500, 1897-1951; USGS Charts, 1955-56. Planimetric detail revised by photogrammetric methods. Horizontal and vertical control by USGS and USCE. Map field checked 1956. Limited revision by U.S. Geological Survey 1966.

100,000-foot grids based on Massachusetts coordinate system, mainland zone, and New Hampshire coordinate system.

10,000-meter Universal Transverse Mercator grid ticks, zone 19, shown in blue.



USGS INTERIOR—GEOLOGICAL SURVEY, WASHINGTON, D.C.—1967

Historical File  
Topographic Division

U.S.G.S.  
FILE COPY  
TOPOGRAPHIC DIVISION

5590  
DEC 7 1966

BOSTON, MASS.; N.H.; CONN.; R.I.; MAINE

1956  
LIMITED REVISION 1966