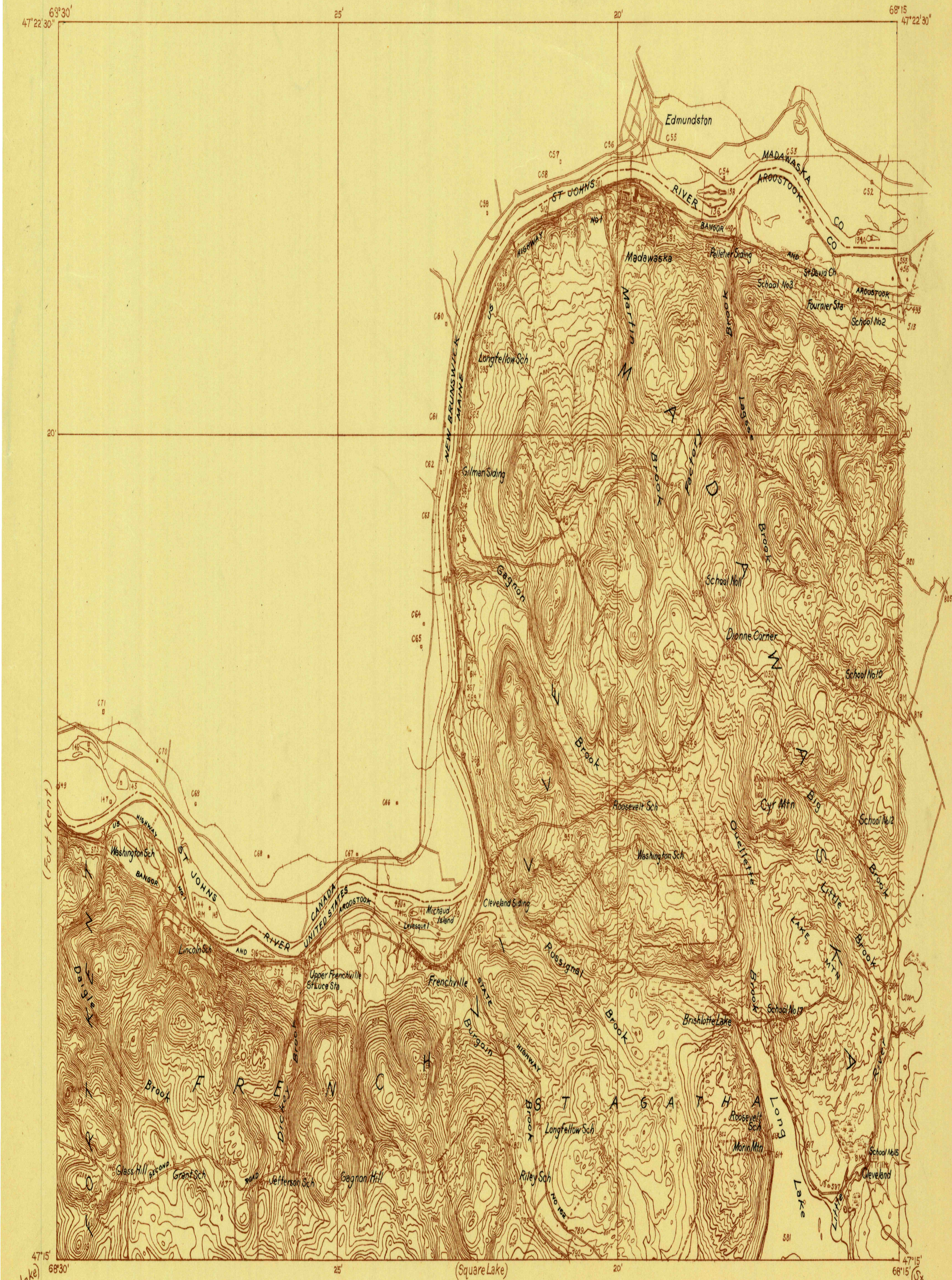


DEPARTMENT OF THE INTERIOR  
U. S. GEOLOGICAL SURVEY


WAR DEPARTMENT  
CORPS OF ENGINEERS, U. S. ARMY

MAINE  
(AROOSTOOK COUNTY)  
FRENCHVILLE QUADRANGLE


Advance sheet  
Subject to correction



Albert Pike, Division Engineer  
Topography by F.W. Cook and Paul Blake  
Culture and drainage in part compiled from aerial photographs  
taken by Air Corps, U. S. Army  
Control by U. S. Geological Survey, U. S. Coast and Geodetic Survey  
and International Boundary Commission  
Surveyed in 1932



APPROXIMATE MEAN  
DECLINATION, 1932



Contour interval 20 feet

Datum is mean sea level

Polyconic projection, North American Datum  
**HISTORICAL FILES**  
(DO NOT REMOVE)

**FILE COPY**

RETURN TO CENTRAL FILE