



U.S. DEPARTMENT OF THE INTERIOR  
U. S. GEOLOGICAL SURVEY

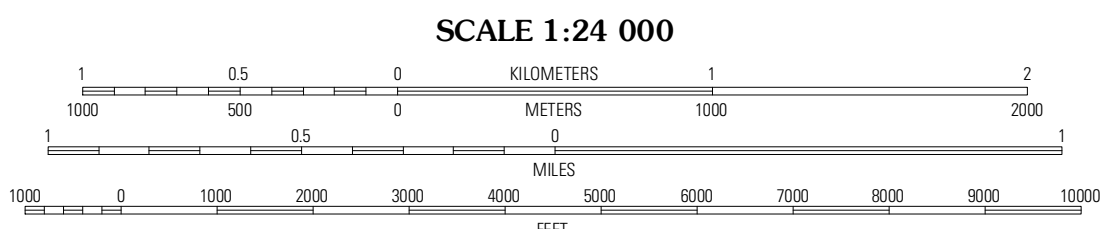
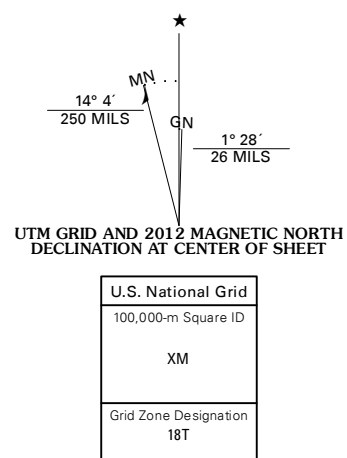


TARIFFVILLE QUADRANGLE  
CONNECTICUT-MASSACHUSETTS  
7.5-MINUTE SERIES

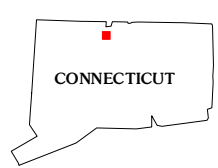


Produced by the United States Geological Survey  
North American Datum of 1983 (NAD83)  
World Geodetic System of 1984 (WGS84) Projection and  
1 000-meter grid; Universal Transverse Mercator, Zone 18T  
10 000-foot ticks; Connecticut Coordinate System of 1983,  
Massachusetts Coordinate System of 1983 (mainland zone)

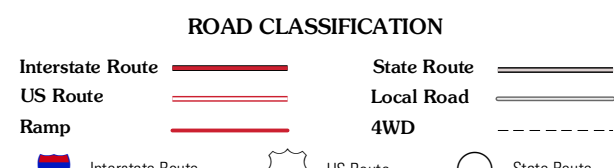
Imagery.....NAP, August 2010  
Roads.....©2006-2011 TomTom  
Names.....GNIS, 2011  
Hydrography.....National Hydrography Dataset, 2010  
Contours.....National Elevation Dataset, 2012  
Boundaries.....Census, IBWC, IBC, USGS, 1972 - 2010



This map was produced to conform with the  
National Geospatial Program US Topo Product Standard, 2011.  
A metadata file associated with this product is draft version 0.6.2



West Granville	Southwick	West Springfield
New Hartford	Tariffville	Windsor Locks
Collinsville	Avon	Hartford North



TARIFFVILLE, CT-MA  
2012