

Produced by the United States Geological Survey
North American Datum of 1983 (NAD83)
World Geodetic System of 1984 (WGS84). Projection and
1 000-meter grid: Universal Transverse Mercator, Zone 12T
10 000-foot ticks: Wyoming Coordinate System of 1983
(west central zone)

Imagery.....NAIP, July 2009 - August 2009
Roads.....©2006-2011 TomTom
Names.....GNIS, 2011
Hydrography.....National Hydrography Dataset, 2009
Contours.....National Elevation Dataset, 2006
Boundaries.....Census, IBWC, IBC, USGS, 1972 - 2010
Public Land Survey System.....BLM, 2006 - 2008

UTM GRID AND 2012 MAGNETIC NORTH DECLINATION AT CENTER OF SHEET

U.S. National Grid
100,000-m Square ID 700
XN YN
Grid Zone Designation 12T




SCALE 1:24 000

CONTOUR INTERVAL 20 FEET
NORTH AMERICAN VERTICAL DATUM OF 1988

This map was produced to conform with the
National Geospatial Program US Topo Product Standard, 2011.
Metadata file associated with this product is draft version 0.6.3

ROAD CLASSIFICATION

Interstate Route State Route
US Route Local Road
Ramp 4WD

 Interstate Route  US Route  State Route

QUADRANGLE LOCATION

Pavillion	Ocean Lake	Lost Wells Butte
Mule Butte	Pavillion SE	Riverton West
Lander NW	Hudson	Arapahoe

ADJOINING 7.5' QUADRANGLES

PAVILLION SE, WY
2012