

UTM GRID AND 2012 MAGNETIC NORTH DECLINATION AT CENTER OF SHEET

U.S. National Grid
100,000-m Square ID
XE
Grid Zone Designation
15S

CONTOUR INTERVAL 10 FEET
NORTH AMERICAN VERTICAL DATUM OF 1988






This map was produced to conform with the
National Geospatial Program US Topo Product Standard, 2011.
The metadata file associated with this product is draft version 0.6.3



QUADRANGLE LOCATION _____

Mendon	Coatsburg	Camp Point
Quincy East	Columbus	Liberty
Marblehead	Payson	Richfield

ADJOINING 7.5' QUADRANGLES

Interstate Route  State Route 
 US Route Local Road
 Ramp 4WD
 Interstate Route  US Route  State Route

COLUMBUS, IL
2012