

SPENCER CREEK QUADRANGLE
CALIFORNIA—LASSEN CO.
7.5 MINUTE SERIES (TOPOGRAPHIC)



PROVISIONAL MAP
Produced from original
manuscript drawings. Infor-
mation shown as of date of
photography. 1

INTERIOR—GEOLOGICAL SURVEY

SCALE 1:24 000

1 5 0 KILOMETERS 1 2
1000 0 1000 2000
1 5 0 METERS 1000 2000
1000 0 2000 3000 4000 5000 6000 7000 8000 9000 10000
1000 0 2000 3000 4000 5000 6000 7000 8000 9000 10000
1000 0 2000 3000 4000 5000 6000 7000 8000 9000 10000

FEET

CONTOUR INTERVAL 40 FEET

SUPPLEMENTARY CONTOUR INTERVAL 10 FEET

CONTROL ELEVATIONS SHOWN TO THE NEAREST 0.1 FOOT

OTHER ELEVATIONS SHOWN TO THE NEAREST FOOT

To convert meters to feet multiply by 3.2808

To convert feet to meters multiply by 0.3048

THIS MAP COMPLIES WITH NATIONAL MAP ACCURACY STANDARDS

FOR SALE BY U.S. GEOLOGICAL SURVEY, DENVER, COLORADO 80225, OR RESTON, VIRGINIA 2209

1	2	3	1 Little Mud Flat
			2 Bull Flat
4		5	3 Red Rock Canyon
			4 Wendel
6	7	8	5 Parker Canyon
			6 Herlong
			7 Calvea Lake
			8 Flanigan




ADJOINING 7.5' QUADRANGLE NAMES

ROAD LEGEND

Improved Road.....

Unimproved Road

Trail

 Interstate Route  U.S. Route  State Route

SPENCER CREEK, CALIF.

PROVISIONAL EDITION 1988

40120-C1-TF-024