




LE


ROAD CLASSIFICATION

Primary highway, all weather, hard surface	Light-duty road, all weather, improved surface
Secondary highway, all weather, hard surface	Unimproved road, fair or dry weather

 Interstate Route

 U. S. Route

 State Route

  
INDIANA  
QUADRANGLE LOCATION

Revisions shown in purple and woodland compiled in cooperation with State of Indiana agencies from aerial photographs taken 1980 and other sources  
This information not field checked. Map edited 1986

OSCEOLA, IND.  
41086-F1-T-024

1969  
PHOTOREPRODUCED 1986  
DMA 3787 II IN SERIES  
SERIAL 1

FORRESTER  
3807 1/4 SW