
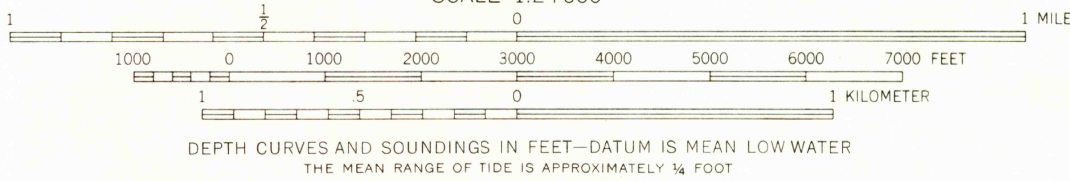
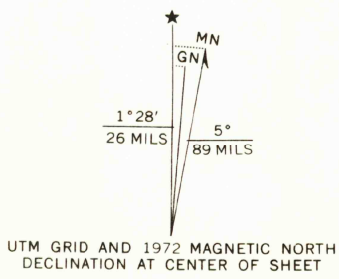


UNITED STATES  
DEPARTMENT OF THE INTERIOR  
GEOLOGICAL SURVEY

SPANISH FORT NE QUADRANGLE  
LOUISIANA  
7.5 MINUTE SERIES (TOPOGRAPHIC)  
NE/4 SPANISH FORT 15' QUADRANGLE



Maped, edited, and published by the Geological Survey  
Control by USGS and USC&GS  
Planimetry by field methods 1965  
Selected hydrographic data compiled from USC&GS Chart 1269 (1963)  
This information is not intended for navigational purposes  
Polyconic projection: 1927 North American datum  
10,000-foot grid based on Louisiana coordinate system, south zone  
1000-meter Universal Transverse Mercator grid ticks,  
zone 15, shown in blue  
City of New Orleans and Orleans Parish are coextensive  
Revisions shown in purple compiled from aerial photographs  
taken 1972. This information not field checked



THIS MAP COMPLIES WITH NATIONAL MAP ACCURACY STANDARDS  
FOR SALE BY U. S. GEOLOGICAL SURVEY, DENVER, COLORADO 80225, OR WASHINGTON, D. C. 20242  
AND BY THE STATE OF LOUISIANA, DEPARTMENT OF PUBLIC WORKS, BATON ROUGE, LOUISIANA 70804  
A FOLDER DESCRIBING TOPOGRAPHIC MAPS AND SYMBOLS IS AVAILABLE ON REQUEST



ROAD CLASSIFICATION  
Heavy-duty

SEP 26 1973  
SPANISH FORT NE, LA.  
NE/4 SPANISH FORT 15' QUADRANGLE  
N3007.5—W9000/7.5

1965  
PHOTOREVISED 1972  
AMS 7944 II NE—SERIES V885