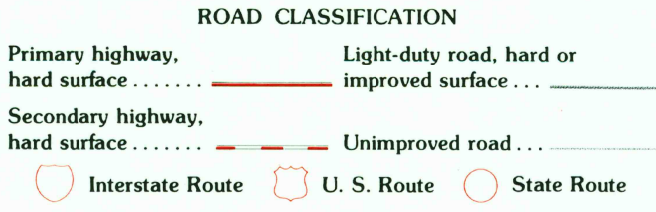
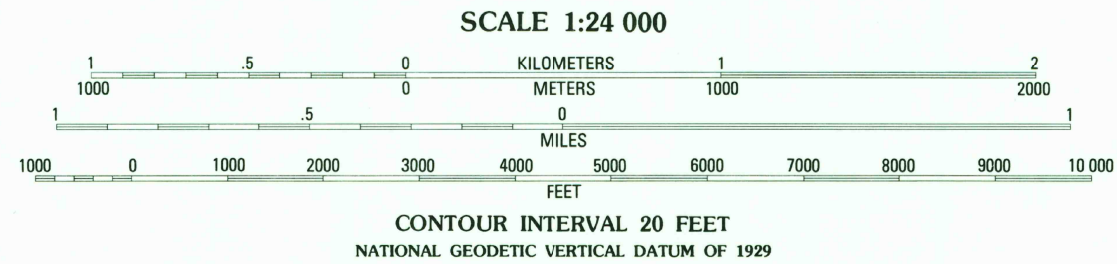
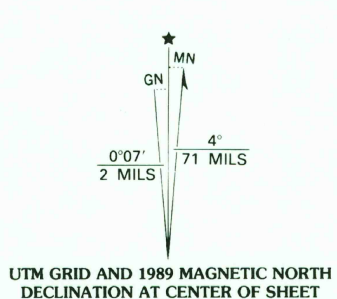


Produced by the United States Geological Survey
Control by USGS and NOS/NOAA
Topography by photogrammetric methods from aerial photographs taken 1952. Field checked 1956. Revised from aerial photographs taken 1966. Field checked 1988. Map edited 1989.
Projection and 10,000-foot grid ticks: Missouri coordinate system, central zone (transverse Mercator)
1000-meter Universal Transverse Mercator grid, zone 15
1927 North American Datum
To place on the predicted North American Datum 1983, move the projection lines 4 meters south and 16 meters east as shown by dashed corner ticks
There may be private inholdings within the boundaries of the National or State reservations shown on this map
Areas covered by dashed light-blue pattern are subject to controlled inundation by Bull Shoals Lake
Fine red dashed lines indicate selected fences and field lines where generally visible on aerial photographs. This information is unchecked



HOLLISTER, MO.
36093-E2-TF-024
1989
DMA 7357 II SW-SERIES V879

THIS MAP COMPLIES WITH NATIONAL MAP ACCURACY STANDARDS
FOR SALE BY U. S. GEOLOGICAL SURVEY, DENVER, COLORADO 80225, OR RESTON, VIRGINIA 22092
AND DIVISION OF GEOLOGY AND LAND SURVEY
MISSOURI DEPARTMENT OF NATURAL RESOURCES, ROLLA, MISSOURI 65401
A FOLDER DESCRIBING TOPOGRAPHIC MAPS AND SYMBOLS IS AVAILABLE ON REQUEST

USGS MMD HISTORICAL MAP
MAR 22, 1990
REC'D FILE COPY