

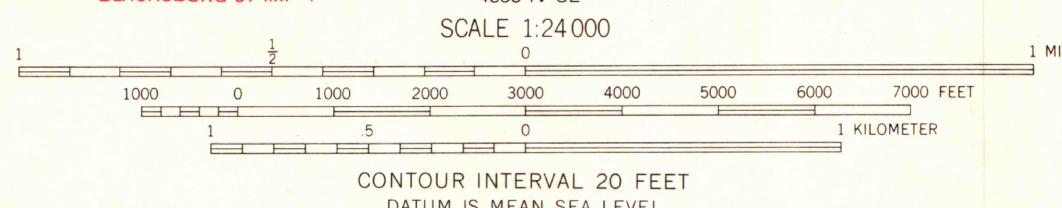
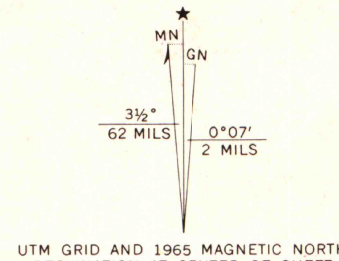
Mapped, edited, and published by the Geological Survey
in cooperation with Commonwealth of Virginia Division of
Mineral Resources

Control by USGS and USC&GS

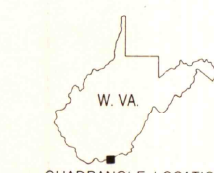
Topography by photogrammetric methods from aerial photographs
taken 1963. Field checked 1965

Polyconic projection. 1927 North American datum
10,000-foot grids based on West Virginia and Virginia coordinate
systems, south zones
1000-meter Universal Transverse Mercator grid ticks, zone 17,
shown in blue

Fine red dashed lines indicate selected fence and field lines where
generally visible on aerial photographs. This information is unchecked
U. S. Reservation boundary from maps by U. S. Corps of Engineers
Areas covered by dashed light-blue pattern are subject to
controlled inundation



THIS MAP COMPLIES WITH NATIONAL MAP ACCURACY STANDARDS
FOR SALE BY U. S. GEOLOGICAL SURVEY, WASHINGTON, D. C. 20242
AND VIRGINIA DIVISION OF MINERAL RESOURCES, CHARLOTTEVILLE, VIRGINIA
A FOLDER DESCRIBING TOPOGRAPHIC MAPS AND SYMBOLS IS AVAILABLE ON REQUEST



ROAD CLASSIFICATION
Heavy-duty ——— Light-duty ———
Medium-duty ——— Unimproved dirt ———
U. S. Route ——— State Route ———

PETERSTOWN, W. VA.—VA.
NE 1/4 NARROWS 15' QUADRANGLE
N3722.5—W8045/7.5

1965

AMS 4858 IV NE—SERIES V854

MAP AND AIR PHOTO LIBRARY
University of Wisconsin