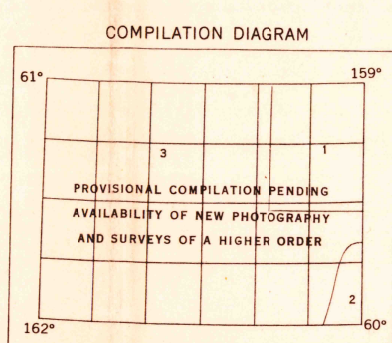
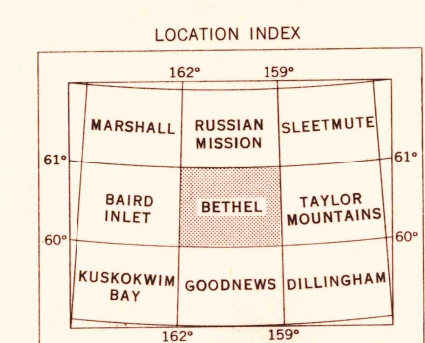
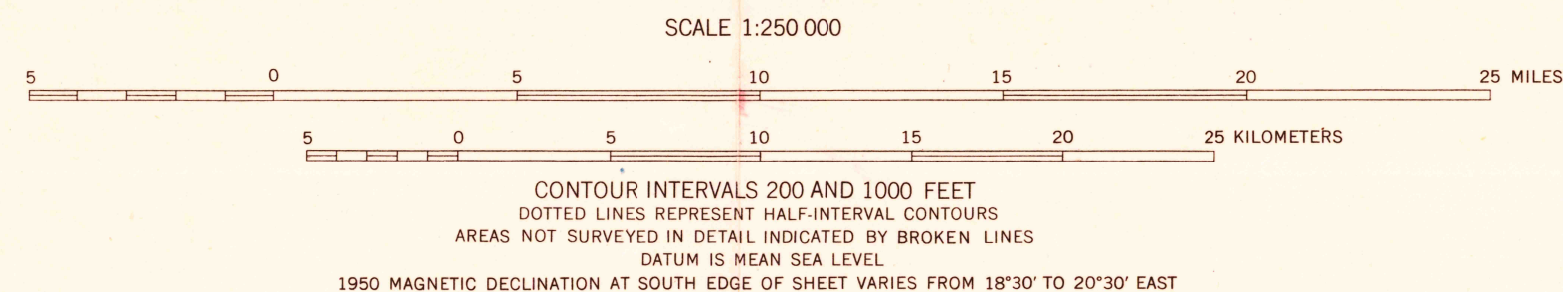


MAPPED, EDITED, AND PUBLISHED BY THE GEOLOGICAL SURVEY
CONTROL BY USGS AND USAF
CULTURE AND DRAINAGE IN PART COMPILED FROM TRIMETROGON
PHOTOGRAPHY, 1943. TOPOGRAPHY COMPILED FROM ORIGINAL
SURVEYS OF THE GEOLOGICAL SURVEY AND OTHER OFFICIAL
SOURCES, 1914-1931, SUPPLEMENTED BY STEREOPHOTO-
GRAMMETRIC (PHOTOLAB) COMPILATION, 1942-1944
UNIVERSAL TRANSVERSE MERCATOR PROJECTION, ZONE 4

U.S.G.S.
FILE COPY
Inspection and Editing.



- 1 TOPOGRAPHY FROM ALASKA MAP 55
TRANSFERRED AND ADJUSTED TO
TRIMETROGON BASE
- 2 TOPOGRAPHY FROM ALASKA MAP 17
TRANSFERRED AND ADJUSTED TO
TRIMETROGON BASE
- 3 TOPOGRAPHY BY PHOTOGRAMMETRIC
METHODS 1942-1944



ROAD CLASSIFICATION

ALL WEATHER ROADS	DRY WEATHER ROADS
HARD SURFACE	NONE IMPROVED DIRT
OTHER	NONE UNIMPROVED DIRT
TRAILS	

BETHEL, ALASKA
N6000-W15900/60x180
EDITION OF 1950
USGS
Historical File

FOR SALE BY U.S. GEOLOGICAL SURVEY, FEDERAL CENTER, DENVER, COLORADO OR WASHINGTON 25, D. C.
A FOLDER DESCRIBING TOPOGRAPHIC MAPS AND SYMBOLS IS AVAILABLE ON REQUEST